

**+NOTICE!!**

**These documents have been scanned!**

**Do not place un-scanned documents beneath this notice!**

**Do not remove this notice from this file!**

GPO Jacket No. 560-102  
Print Order 61549  
Rise Business Services, LLC  
Job=AZ15 9/17/2019



Box Number= AZ15249



Claim Begin-End: AMC066892-AMC067906

**1 Initial Receipt**



AZ15249-7

AMC066892-AMC066892

**NO  
DOCUMENTS  
FOUND**

NO DOCUMENTS FOUND  
NO DOCUMENTS FOUND



**NOTICE!!**

**These documents have been scanned!**

**Do not place un-scanned documents beneath this notice!**

**Do not remove this notice from this file!**

GPO Jacket No. 560-102  
Print Order 61549  
Rise Business Services, LLC  
Job=AZ15 9/17/2019



Box Number= AZ15249



Claim Begin-End: AMC066892-AMC067906

**2 Correspondence**



AZ15249-7

AMC066892-AMC066892

289 373

66892

345 188

138 158

344 757

141 486

UNITED STATES DEPARTMENT OF THE INTERIOR  
BUREAU OF LAND MANAGEMENT  
ARIZONA STATE OFFICE

325 895

338 178

345 121

299 632

345 354

277 468

312 984

333 067

Memorandum

315 168

303 735

To: Case File AMC

316 548

315 170

From: Dorie Morrison, LLE

345 629

480 23

344 575

469 19

Subject: Documentation of Telephone Conversation

344 652

456 84

1184

314 545

253 273

Name of Person Contacted:

*Ed Johns, Asarco Corp*

Telephone Number of Person Contacted:

*520-356-3543*

Date of Contact:

*8/10/98*

Summary:

*Called reference document*

*AMC # listed for that 5-16.*

*Document had AMC 336178-336189*

*Correct # are 338178-338189*

*Copy filed to Mr Johns for correction.*

*Dorie Morrison*



April 24, 1995

RECORD OF TELEPHONE CONVERSATION:

Spoke with Mr. Henry Kreis, ASARCO, 798-7717. He said to show ASARCO Inc as the name in all cases. The main address will be P.O. Box 5747, Tucson, AZ 85703.

We currently show 3 other addresses for ASARCO Inc:

1. Box 8, Hayden AZ 85235
2. ~~Silver Bell Unit~~, Marana AZ 85653 *25000 W AVRA VALLEY*
3. Box 111, Sahuarita AZ 85629

Mr. Kreis said to continue to show the addresses as we have them. In the future, we will show ASARCO Inc at whatever address is indicated on the location notice. If no address is given, use P.O. Box 5747, Tucson, AZ 85703.

*cc: Sam  
Mary  
Julie  
Julith*

*Evelyn Stob*  
Evelyn Stob  
Land Law Examiner

1186	35995	64123	314545
5916	37759	66892	315168
13284	45684	253273	315170
14972	46740	277468	316548
15002	46919	289373	313532
22807	47449	294050	310328
24397	48521	296632	310413
25210	51409	303735	316095
27423	51965	303950	319065
28871	61261	307734	324310
32768	62735	309087	324410
33746	63296	312984	325894
		314088	330891



April 17, 1995

RECORD OF TELEPHONE CONVERSATION:

Called Mr. Fred Ferguson (257-7422), Phoenix, attorney for Phelps Dodge Corporation, to check on proper name and addresses for mining claims.

Old claims may be in the name of Phelps Dodge Corporation. Most of recent claims are in the name of Phelps Dodge Mining Co. We will start getting claims for Phelps Dodge Expl Corp. Show whatever name is on the location notice. If the notice says "Phelps Dodge Mining Co, a division of Phelps Dodge Corp," show Phelps Dodge <sup>MNG</sup> Mining Co. If the notice says "Phelps Dodge Expl Corp, a division of Phelps Dodge Corp," show Phelps Dodge Expl Corp.

The address will be whatever is shown on the Location Notice. The current addresses being used are as follows:

1. 4521 US Hwy 191, Morenci AZ 85540.
2. 1044 Blue Jay Dr, Prescott AZ 86303.
3. 200 Union Blvd #300, Lakewood CO 80228.
4. Drawer 9, Ajo AZ 85321.
5. Hwy 92, Bisbee AZ 85603.

*cc already given Tom R.  
Mary N.  
Suzie R.  
Judith B.*

*Evelyn*  
Evelyn Stob  
Land Law Examiner

28250	309596	326532	286369
41648	312044	326592	289500
43229	316242	326596	290501
66892	318041	326786	293492
67975	318979	327003	294346
78672	321860	328509	296318
78902	322177	329037	296798
101235	323629	330745	296949
140780	323836	330967	298568
165044	324229	267894	298849
180088	324537	270519	
304200	324842	280775	
305328	325653	282507	
308967	326456	283327	

(22)

**NOTICE!!**

**These documents have been scanned!**

**Do not place un-scanned documents beneath this notice!**

**Do not remove this notice from this file!**

GPO Jacket No. 560-102  
Print Order 61549  
Rise Business Services, LLC  
Job=AZ15 9/17/2019



Box Number= AZ15249



Claim Begin-End: AMC066892-AMC067906

**3 Transfers**



AZ15249-7

AMC066892-AMC066892

06/4

ASARCO Inc

Box 8

Hayden 25000

Date 2-16-95  
Dkt 2080 Pg 958  
@ 1210PM

# NOTICE OF ABANDONMENT OF UNPATENTED LODE CLAIMS

ASARCO Inc., Ray Complex here with abandons the Unpatented Lode Claims known as:


Claim Name	Book or Docket	Page	BLM AMC Serial No.
Copper Era No. 1	246	275	67044
Canyon No. 7	364	201	67034

*Edward C. John*

For ASARCO Inc., Ray Complex

Subscribed and sworn before me this 16<sup>th</sup> day of Feb., 1995.

RECEIVED  
BLM AZ STATE OFFICE  
FEB 17 9 13 AM '95  
PHOENIX, ARIZONA



*Rosa M. Aguirre*  
Notary Public

ENTERED IN COMPUTER

2/22/95 *[Signature]*



**NOTICE!!**

**These documents have been scanned!**

**Do not place un-scanned documents beneath this notice!**

**Do not remove this notice from this file!**

GPO Jacket No. 560-102  
Print Order 61549  
Rise Business Services, LLC  
Job=AZ15 9/17/2019



Box Number= AZ15249



Claim Begin-End: AMC066892-AMC067906

**4 Annual Filings**



AZ15249-7

AMC066892-AMC066892

# ASARCO

314545  
66892  
48073

July 22, 1999

Copper Operations  
Tucson Office

Ms. Dorie Morrison  
Mining Claims Section  
Arizona State Office  
Bureau of Land Management  
Department of the Interior  
222 North Central Avenue  
Phoenix, AZ 85004-9200

Aug 2 11 01 AM '99  
RECEIVED  
PROPERTY  
MANAGEMENT  
DIVISION

Dear Ms. Morrison:

**Notice of Intent to Hold and  
Payment of Annual Claim Maintenance Fee**

Enclosed are the following "Notices of Intent to Hold and Payment of Claim Maintenance Fees" affidavits along with ASARCO Incorporated checks for claim maintenance fee payment:

Affidavit		Fee
Project / Mine	County	Amount
Ray Complex	Pinal	\$11,100.00
Ray Complex	Gila	\$127,900.00
Rosemont Project	Pima	\$85,000.00
Sacaton Mine	Pinal	\$1,800.00
Hardshell Project	Santa Cruz	\$2,600.00
Ventura Project	Santa Cruz	\$1,800.00

Also enclosed is the affidavit for the Santa Cruz Project, Pinal County, with a Santa Cruz Joint Venture check to cover the fee amount of \$5,500.00.

If you have any questions or need further information, please call me. Thank you for your help.

Yours truly,

*Henry G. Kreis*

Henry G. Kreis  
Property Manager  
Telephone: (520) 798-7717

HGK:brw  
Enclosures

cc: T. E. Scartaccini w/o enc.  
N. A. Gambell w/Ray Complex Affidavits

RECEIVED  
STATE OF ARIZONA  
JUL 22 11 09 AM '99

# ASARCO

Copper Operations  
Tucson Office

July 22, 1999

Mining Claims Section  
Arizona State Office  
Bureau of Land Management  
Department of the Interior  
222 North Central Avenue  
Phoenix, AZ 85004-9200

**Notice of Intent to Hold and  
Payment of Annual Claim Maintenance Fee  
Gila County, Ray Complex**

This will serve as notice that ASARCO Incorporated, whose address for purposes of this filing is P. O. Box 5747, Tucson, Arizona 85703-0747, intends to hold the mining claims and/or mill sites described in Exhibit A attached hereto for the assessment year ending at 12 o'clock, noon, on September 1, 2000, by payment of the annual claim maintenance fee of \$100 per claim or site. Payment of such amount is made herewith for such assessment year for each of the claims and sites the name and BLM serial number of which, and the book and page or index number of recording of the location notice in the official records of Gila County, Arizona, of which are set forth in Exhibit A attached hereto and by this reference incorporated herein.



*Henry G. Kreis*  
Henry G. Kreis  
Agent for ASARCO Incorporated  
Telephone: (520) 798-7717

State of Arizona     )  
                                  ) ss.  
County of Pima     )

The foregoing instrument was acknowledged before me on the 22<sup>nd</sup> day of July, 1999, by Henry G. Kreis, as agent for ASARCO Incorporated, a New Jersey corporation, on behalf of the corporation.

*Barbara R. Watts*  
Barbara R. Watts, Notary Public

My Commission Expires May 10, 2002.





# EXHIBIT A

Unpatented Mining Claims : Banner Mining District : Gila, County, AZ

<u>Claim</u>	<u>Book or Docket</u>	<u>Page</u>	<u>BLM Serial No.</u>
Steamboat 1	829	934-36	314545
Steamboat 2	829	937-39	314546
Steamboat 3	829	940-42	314547
Steamboat 4	829	943-45	314548
Steamboat 5	829	946-48	314549
Steamboat 6	829	949-51	314550
Steamboat 7	829	952-54	314551
Steamboat 8	829	955-57	314552
Steamboat 9	829	958-60	314553
Steamboat 10	829	961-63	314554
Steamboat 11	829	964-66	314555
Steamboat 12	829	967-69	314556
Steamboat 13	829	970-72	314557
Steamboat 14	829	973-75	314558
Steamboat 15	829	976-78	314559
Steamboat 16	829	979-81	314560
Steamboat 17	829	982-84	314561
Steamboat 18	829	985-87	314562
Steamboat 19	829	988-90	314563
Steamboat 20	829	991-93	314564
Steamboat 21	829	994-96	314565
Steamboat 22	829	997-99	314566
Steamboat 23	829	1000-02	314567
Steamboat 24	830	1001-03	314568
Steamboat 25	830	1004-06	314569
Steamboat 26	830	1007-09	314570
Steamboat 34	830	31-33	314578
Steamboat 35	830	54-56	314579
Steamboat 36	830	37-39	314580
Steamboat 37	830	40-42	314581
Steamboat 38	830	43-45	314582
Steamboat 39	830	46-48	314583
Steamboat 40	830	49-51	314584
Steamboat 41	830	52-54	314585
Steamboat 42	830	55-57	314586
Steamboat 43	830	58-60	314587

**VERIFIED**

**VERIFIED**

8123197L

**ENTERED INTO COMPUTER**

8/4/99

66. 110 11 7 804

JUN 11 1999  
BLM

369M

**EXHIBIT A**

**Unpatented Mining Claims : Banner Mining District : Gila, County, AZ**

<u>Claim</u>	<u>Book or Docket</u>	<u>Page</u>	<u>BLM Serial No.</u>
Steamboat 44	830	61-63	314588
Steamboat 45	830	64-66	314589
Steamboat 46	830	67-69	314590
Steamboat 47	830	70-72	314591
Steamboat 48	830	73-75	314592
Steamboat 49	830	76-78	314593
Steamboat 50	830	79-81	314594
Steamboat 51	830	82-84	314595
Steamboat 52	830	85-87	314596
Steamboat 53	830	88-90	314597
Steamboat 54	830	91-93	314598
Steamboat 55	830	94-96	314599
Steamboat 56	830	97-99	314600
Steamboat 57	830	100-02	314601
Steamboat 58	830	103-05	314602
Steamboat 59	830	106-08	314603
Steamboat 60	830	109-111	314604
Steamboat 61	830	112-14	314605
Steamboat 62	830	115-17	314606
Steamboat 63	830	118-20	314607
Steamboat 64	830	121-23	314608
Steamboat 65	830	124-26	314609
Steamboat 66	830	127-29	314610
Steamboat 67	830	130-32	314611
Steamboat 68	830	133-35	314612
Steamboat 69	830	136-38	314613

\*\*\*\*\*

Chilito No. 1	47, Mines	577	66991
Amended	225	136	
Chilito No. 2	47, Mines	580	66992
Amended	225	137	
Cobre Verde No. 8	41, Mines	464	66993
(Chilito No. 3)	42, Mines	244	
Amended	224	334	
Amended	225	138	

**VERIFIED**

8/23/99 L

**ENTERED INTO COMPUTER**

8/4/99  
S

BLM BANNER MINE DISTRICT  
GILA COUNTY, ARIZONA

GS. NO. 11 7-80V

RECEIVED  
GILA COUNTY  
CLERK

2959M

**EXHIBIT A**

Unpatented Mining Claims : Banner Mining District : Gila, County, AZ

<u>Claim</u>	<u>Book or Docket</u>	<u>Page</u>	<u>BLM Serial No.</u>
Chilito No. 4	47, Mines	578	66994
Amended	225	139	
Chilito No. 41	225	170	66995
Steamboat 27	830	10-12	314571
Steamboat 28	830	13-15	314572
Steamboat 29	830	16-18	314573
Steamboat 30	830	19-21	314574
Steamboat 31	830	22-24	314575
Steamboat 32	830	25-27	314576
Steamboat 33	830	28-30	314577
*****			
Porphyry	48	158	48401
Quartzite	48	158	48402
Black Copper	8	454	48405
Amended	48	144	
Blue Copper	8	454	48406
Amended	48	145	
Keystone	8	512	48413
Amended	48	152	
North Star	8	429	48418
Amended	48	157	
Senator	8	455	48420
Amended	48	160	
Tip Top	16	118	48428
Amended	48	166	
Chilito No. 6	47, Mines	581	66996
Amended	42, Mines		
Amended	225	140	
Chilito No. 7	47, Mines	582	66997
Amended	42, Mines		
Amended	225	141	
Chilito No. 8	47, Mines	583	66998
Amended	225	142	
Copper Glance No. 1 (Chilito 12)	41, Mines	464	66999
Amended	42, Mines	246	
Amended	225	145	
Copper Glance No. 2 (Chilito 13)	41, Mines	465	67000
Amended	42, Mines	247	

**VERIFIED**

8/23/92

**ENTERED INTO COMPUTER**

8/24/92  
S

66, 11 2 11

SEARCHED  
SERIALIZED  
INDEXED

22 5pm



**EXHIBIT A**

Unpatented Mining Claims : Banner Mining District : Gila, County, AZ

<u>Claim</u>	<u>Book or Docket</u>	<u>Page</u>	<u>BLM Serial No.</u>
Amended Two Bridges (Chilito 14)	47, Mines	225 559	146 67001
Amended Amended Evener (Chilito 15)	42, Mines 47, Mines	248 225 560	147 67002
Amended Amended Copper Glance No. 7 (Chilito 19)	42, Mines 41, Mines	249 225 466	148 67003
Amended Amended Chilena No. 3 (Chilito 29)	42, Mines 47, Mines	250 225 556	149 67004
Amended Amended Chilena No. 4 (Chilito 30)	42, Mines 47, Mines	260 225 557	159 67005
Amended Amended Chilena No. 5 (Chilito 32)	42, Mines 47, Mines	261 225 558	160 67006
Amended Amended Chilena No. 2 (Chilito 33)	42, Mines 47, Mines	262 225 555	161 67007
Amended Amended Chilito No. 42	42, Mines	263 225 238	162 465 67008
Ethel	41, Mines	12	67009
Spring	47, Mines	121	67010
Drusilla	47, Mines	93	67011
Fanny	47, Mines	94	67012
*****			
Black Eagle No. 1	49, Mines	550	67014
Black Eagle No. 2	49, Mines	550	67015
Black Eagle No. 3	49, Mines	551	67016

**VERIFIED**  
8/23/99 Y

**ENTERED INTO COMPUTER**

8/4/99 S

66. 11 2 801

SEARCHED  
SERIALIZED  
INDEXED  
FILED

15 SEP

**EXHIBIT A**

**Unpatented Mining Claims : Banner Mining District : Gila, County, AZ**

<u>Claim</u>	<u>Book or Docket</u>	<u>Page</u>	<u>BLM Serial No.</u>
Black Eagle No. 4	49, Mines	551	67017
Black Eagle No. 5	49, Mines	551	67018
Black Eagle No. 6	49, Mines	552	67019
Fraction No. 6	160	511	67020
Amended	226	538	
Amended	250	456	
Chilito No. 9	47, Mines	586	67013
Amended	224	335	
Amended	225	143	
*****			
Dick No. 17	62	354	67021
Dick No. 18	62	355	67022
Dick No. 19	62	356	67023
Dick No. 20	62	357	67024

**ENTERED INTO COMPUTER**

*8/7/99*

**VERIFIED**

*8/23/99*

PROPERTY OF BUREAU OF LAND MANAGEMENT

Aug 2 11 05 AM '99

RECEIVED BUREAU OF LAND MANAGEMENT

*9 59 AM*



MONTH

REMITTANCE ADVICE

VOUCHER NO.

ACCOUNTING COPY

VENDOR NO. 121360-01

55021238

ASARCO Incorporated • RAY COMPLEX • P.O. Box 8 • HAYDEN, ARIZONA 85235

INVOICE NUMBER	OUR ORDER NO.	CONTROL NO.	INVOICE AMOUNT	DISCOUNT	DEDUCTIONS	NET AMOUNT
CHILITO LODE ANNUAL CLAIM MAINTENANCE FEE FOR UNPATENTED MINING CLAIMS			0705906			\$11,100.00

Detach before depositing  
 AUG 2 11 00 AM '99

**TOTALS** **\$11,100.00**

36.00	+
29.00	+
22.00	+
15.00	+
9.00	+
<b>111.00</b>	<b>*</b>
<hr style="border-top: 1px dotted black;"/>	
111.00	x
100.00	=
<b>11,100.00</b>	<b>*</b>

UNITED STATES  
DEPARTMENT OF THE INTERIOR  
BUREAU OF LAND MANAGEMENT

RECEIPT AND ACCOUNTING ADVICE

No. 2480566

08/92

08/03/99

Subject: CLAIM MAINTENANCE FEE 3000 (111)

2 0 13

11,100.00 ✓

Applicant:

ASARCO INC  
BOX 8747  
TUCSON, AZ 85703-0747

ASARCO INC - RAY COMPLEX

Remitter: BOX 8  
MAYDEN, AZ 85335  
08 005021232

Assignor:

LEASE MANAGEMENT DATA									
<input type="checkbox"/> NEW <input type="checkbox"/> UPDATE <input type="checkbox"/> PAYMENT									
ORIGINAL SERIAL NO.	ASG.	TYPE	ST.	CTY.	FUND SYMBOL			ACRES/UNITS	RATE
980 314345, ET AL									
AMOUNT	ANV. DATE	EXP. DATE	BILL CYC.	S/C	DISTRICT	NEXT BILL	MISC. DATA	U of M	ACTUAL UNITS
ASSIGNMENT SERIAL NO.	ASG.	TYPE	ST.	CTY.	FUND SYMBOL			ACRES/UNITS	RATE
AMOUNT	ANV. DATE	EXP. DATE	BILL CYC.	S/C	DISTRICT	NEXT BILL	MISC. DATA	U of M	ACTUAL UNITS

APPLY REMITTANCE			
ACTION	FUND SYMBOL	CTY.	AMOUNT
FILING FEE			
RENTAL			
UNEARNED			
REFUND			
TOTAL			
AMOUNT DUE			

Remarks:

BY:

DATE:

- Lease in Escrow?
- KGS?
- Auto Escalates?
- Auto Renew?

- Of Interest?
- Operating Rights?
- Operator
- Bond Filed?

FOR MMS USE ONLY

BILLEE		FOREST REFUGE
NUMBER		
OCS SECTION		
CODE		

June 16, 1999

**CERTIFIED MAIL - Return Receipt Requested**

Bureau of Land Management  
Arizona State Office  
222 N. Central Avenue  
Phoenix, AZ 85004-2203

✓ 101235 - ✓ 66892 - 267894  
✓ 289500 - 309596 - 290501  
283327 - [REDACTED] - 293492  
294346 - 296318 - 298849  
329037 - 321860 - 326780 - 324229 - 333390

RECEIVED  
BUREAU OF  
LAND MANAGEMENT  
JUN 17 11 27 AM '99

**RE: Notice of Payment of Annual Maintenance Fees for Mining Claims**

Gentlemen:

This will serve as notice that Phelps Dodge Mining Company, a division of Phelps Dodge Corporation, whose address for the purposes of this filing is 4521 U.S. Highway 191, Morenci, AZ 85540-9795, intends to hold the mining claims and/or mill sites described on Exhibits A, B, and C attached hereto for the assessment year ending September 1, 2000 by payment of the annual assessment fee of \$100 per claim or site. Payment of such amount is made herewith for such assessment year for each of the claims and sites, the name and BLM serial number of which, and the book and page or index of recording of the location notice in the official records of Graham County, AZ, of which, is set forth on Exhibits A, B and C attached hereto and by this reference incorporated herein.

Please copy (copy costs included in amount of enclosed check) and return all originals with date-time stamp and with receipt for payment to my attention at the above address.

PHELPS DODGE MINING COMPANY,  
a division of Phelps Dodge Corporation

Gary L. Jones  
(520) 865-6208

Encl: Check # 45002198

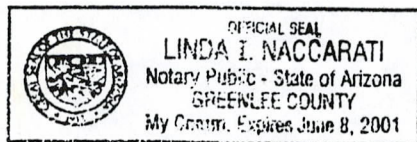
STATE OF ARIZONA            )  
  ) SS  
County of Greenlee         )

This instrument was acknowledged before me this 15th day of June, 1999, by Gary L. Jones, Property & Water Administrator, Morenci Branch of Phelps Dodge Mining Company, a division of Phelps Dodge Corporation, a New York corporation, for and on behalf of the corporation.

My Commission Expires:

June 8, 2001

Notary Public



**EXHIBIT A**  
**LONE STAR MINING DISTRICT**  
**Graham County**

[LODE (368)]

CLAIM NAME	BOOK & PAGE	Sec.	T	R	AMC NUMBER
A-1A	410 469	12	6S	26E	67596
Ace 1A	415 311	31	5S	27E	101235
Ace 2A	415 287	31	5S	27E	101236
Ace 3A	415 285	31	5S	27E	101237
Ace 4A	415 313	31	5S	27E	101238
Ace 5A	416 918	9	6S	27E	101239
Ace 6A	416 920	9	6S	27E	101240
Ace 7A	416 922	9	6S	27E	101241
Ace 8A	416 924	9	6S	27E	101242
Ace 9A	416 926	9	6S	27E	101243
Ace 10A	416 928	9	6S	27E	101244
Ace 11A	416 930	9	6S	27E	101245
Ace 12A	416 932	9	6S	27E	101246
Ace 13A	416 934	9	6S	27E	101247
Ace 14A	416 936	9	6S	27E	101248
Ace No. 15	324 264	9	6S	27E	101249
Ace No. 16	324 266	18	6S	27E	101250
Ace No. 17	324 268	17	6S	27E	101251
Ace 18A	410 355	18	6S	27E	101252
Ace 19A	414 31	14	6S	26E	101253
Ace 20A	414 33	14	6S	26E	101254
Ace No. 21	324 276	1	6S	26E	101255
Ace No. 22	324 278	1	6S	26E	101256
Ace No. 23	324 280	1	6S	26E	101257
Ace No. 24	324 282	1	6S	26E	101258
Ace No. 25	324 284	1	6S	26E	101259
Ace No. 26	324 286	1	6S	26E	101260
Ace No. 27	324 288	1	6S	26E	101261
Ace No. 28	324 290	1	6S	26E	101262
Ace No. 29	324 292	1	6S	26E	101263
Ace No. 30	324 294	1	6S	26E	101264
Ace No. 31	324 296	1	6S	26E	101265
Ace No. 32	324 298	6	6S	27E	101266
Ace No. 33	324 300	6	6S	27E	101267
Ace No. 34	324 302	6	6S	27E	101268
Ace No. 35	324 304	1	6S	26E	101269
Ace No. 36	324 306	1	6S	26E	101270
Ace No. 37	324 308	6	6S	27E	101271
Ace No. 38	324 310	6	6S	27E	101272
Ace No. 39	324 312	6	6S	27E	101273

40  
 101273

RECEIVED  
 BUREAU OF  
 LAND MANAGEMENT  
 66. HY LZ II 11 17  
 101273

ENTERED IN COMPUTER

JUL 1 1999

JUL 2 1999

VERIFIED



CLAIM NAME	BOOK & PAGE	Sec.	T	R	AMC NUMBER
Ace No. 40	324 314	6	6S	27E	101274
Ace No. 41	324 316	6	6S	27E	101275
Ace No. 42	324 318	6	6S	27E	101276
Ace No. 43	324 320	6	6S	27E	101277
Ace No. 44	324 322	6	6S	27E	101278
Ace No. 45	324 324	6	6S	27E	101279
Ace No. 46	324 326	6	6S	27E	101280
Ace No. 47	324 328	6	6S	27E	101281
Ace 48A	410 397	11	6S	26E	101282
Ace 49A	410 399	11	6S	26E	101283
Ace 50A	410 401	11	6S	26E	101284
Ace 51A	478 241	11	6S	26E	101285
Ace 52A	478 243	11	6S	26E	101286
Ace 53A	478 245	11	6S	26E	101287
Ace 54A	478 247	2	6S	26E	101288
Ace 55A	478 249	2	6S	26E	267894
Ace 56A	410 413	1	6S	26E	101290
Ace 57A	478 251	1	6S	26E	101291
Ace 58A	410 417	1	6S	26E	101292
Ace 59A	410 419	1	6S	26E	101293
Ace 60A	410 421	1	6S	26E	101294
Ace 61A	410 423	1	6S	26E	101295
Ace 62A	410 425	1	6S	26E	101296
Alpha 61A	420 29	20	6S	27E	67829
Alpha 62A	420 31	20	6S	27E	67830
Alpha 63A	420 33	20	6S	27E	67831
Alpha 64A	420 35	20	6S	27E	67832
Alpha 65A	420 37	20	6S	27E	67833
Alpha 66A	420 39	20	6S	27E	67834
Alpha 67A	420 41	20	6S	27E	67835
Alpha 68A	420 43	20	6S	27E	67836
Alpha #69	46 30	20	6S	27E	67837
Alpha #70	46 31	20	6S	27E	67838
Alpha #71	46 32	20	6S	27E	67839
Alpha #72	46 33	20	6S	27E	67840
Alpha #73	46 34	20	6S	27E	67841
Alpha #74	46 35	20	6S	27E	67842
Beta #61A	45 542	20	6S	27E	67844
Beta #62	45 543	20	6S	27E	67845
Beta #63A	45 544	20	6S	27E	67846
Beta #64	45 545	17	6S	27E	67847
Beta #65A	45 546	17	6S	27E	67848

RECEIVED  
BUREAU OF  
PROPERTY  
STATE OF  
MISSISSIPPI

66. HV 42 11 11 11 11 11

RECEIVED  
BUREAU OF  
PROPERTY  
STATE OF  
MISSISSIPPI

Handwritten marks: a checkmark and a circled number '40'.

**VERIFIED**  
5/2/99  
6661 & 0 THE

CLAIM NAME	BOOK & PAGE	Sec.	T	■	AMC NUMBER
Beta #66	45 547	17	6S	27E	67849
Beta #67A	45 548	17	6S	27E	67850
Beta #68	45 549	17	6S	27E	67851
Beta #69A	45 550	17	6S	27E	67852
Beta #70	45 551	17	6S	27E	67853
Beta #71	45 552	17	6S	27E	67854
Beta #72A	45 553	17	6S	27E	67855
Beta #73	45 554	17	6S	27E	67856
Beta #74A	45 555	17	6S	27E	67857
Beta #75	45 556	17	6S	27E	67858
Beta #76	45 557	17	6S	27E	67859
Beta #77	45 558	17	6S	27E	67860
Beta #78	45 559	17	6S	27E	67861
Beta 81R	410 357	18	6S	27E	289517
Beta 83A	410 359	18	6S	27E	67866
Beta 84A	410 361	18	6S	27E	67867
Beta 85R	410 363	18	6S	27E	289518
Beta 86A	410 365	18	6S	27E	67869
Beta 87R	410 367	18	6S	27E	289519
Beta 88A	410 369	18	6S	27E	67871
Beta 89R	410 371	18	6S	27E	289520
Beta 90R	410 373	18	6S	27E	289521
Beta 92R	410 375	18	6S	27E	289522
Beta 94	431 608	18	6S	27E	309596
Burgermeister-A	410 475	11	6S	26E	67597
Bush 17A	53 371	23	6S	26E	67600
Bush 18A	53 372	23	6S	26E	67601
Bush 19A	53 373	23	6S	26E	67602
Bush 20A	53 374	23	6S	26E	67603
Bush 21A	53 375	23	6S	26E	67604
Bush 22A	53 376	23	6S	26E	67605
Bush 23A	53 377	23	6S	26E	67606
Bush 24A	53 378	23	6S	26E	67607
Bush 25A	53 379	14	6S	26E	67608
Bush 26A	53 380	14	6S	26E	67609
Bush 27A	53 381	14	6S	26E	67610

36  
ced

RECEIVED  
BUREAU OF  
INVESTIGATION  
JUL 17 11 27 AM '99

**VERIFIED**  
JUL 02 1999  
EK5

ENTERED IN COMPUTER

JUL 1 1999

CLAIM NAME	BOOK & PAGE	Sec.	T	R	AMC NUMBER
Bush 28A	53 382	14	6S	26E	67611
Bush 29A	53 383	14	6S	26E	67612
Bush 30A	53 384	14	6S	26E	67613
Bush 31A	53 385	14	6S	26E	67614
Bush 32A	53 386	14	6S	26E	67615
Bush 33A	53 387	14	6S	26E	67616
Bush 34A	53 388	14	6S	26E	67617
Bush 35A	53 389	14	6S	26E	67618
Bush 36A	53 390	14	6S	26E	67619
Con. Metals No. 6R	411 241	12	6S	26E	290504
Con. Metals No. 7R	411 243	12	6S	26E	290505
Con. Metals No. 8A	410 433	12	6S	26E	67623
Con. Metals No. 9A	410 435	12	6S	26E	67624
Con. Metals No. 10A	410 437	12	6S	26E	67625
Con. Metals No. 11A	410 439	12	6S	26E	67626
Con. Metals No. 12A	410 441	12	6S	26E	67627
Con. Metals No. 15A	410 443	12	6S	26E	67628
Con. Metals No. 16A	410 445	12	6S	26E	67629
Con. Metals No. 17A	410 447	12	6S	26E	67630
Con. Metals No. 18A	410 449	12	6S	26E	67631
Con. Metals No. 20A	410 451	12	6S	26E	67633
Coors A	410 471	12	6S	26E	67634
Delta No. 54	47 574	9	6S	27E	67738
Delta No. 55	51 469	9	6S	27E	67739
Delta No. 56	51 470	9	6S	27E	67740
Delta No. 57	46 185	16	6S	27E	67741
Delta No. 58	46 186	9	6S	27E	67742
Delta No. 59	46 187	16	6S	27E	67743
Delta No. 60	46 188	9	6S	27E	67744
Delta No. 61	46 189	9	6S	27E	67745
Delta 62	46 190	9	6S	27E	67746
Delta No. 63	51 468	9	6S	27E	67747
Delta No. 65	51 466	9	6S	27E	67748
Delta No. 67	51 467	9	6S	27E	67749
Epsilon No. 51	51 38	9	6S	27E	67750
Epsilon No. 52	51 39	9	6S	27E	67751
Gamma No. 83R	410 345	18	6S	27E	289512
Gamma No. 85R	410 347	18	6S	27E	289513
Gamma No. 87R	410 349	7	6S	27E	289514

**VERIFIED**  
 JUL 27 1999  
 ERS

*ced*

*59*

RECEIVED  
 BUREAU OF  
 INVENTORY  
 66. MV 43 410 345

RECEIVED  
 BUREAU OF  
 INVENTORY

*N*

CLAIM NAME	BOOK & PAGE	Sec.	T	AMC NUMBER
Gamma No. 89R	410 351	7	6S 27E	289515
Gamma No. 91R	410 353	7	6S 27E	289516
Gamma #63	47 519	17	6S 27E	67877
Gamma #65	45 472	17	6S 27E	67878
Gamma #66	45 473	17	6S 27E	67879
Gamma #67	45 474	17	6S 27E	67880
Gamma #68	45 475	17	6S 27E	67881
Gamma #69	45 476	17	6S 27E	67882
Gamma #70	45 477	17	6S 27E	67883
Gamma No. 71	51 454	17	6S 27E	67884
Gamma No. 72	51 455	17	6S 27E	67885
Gamma #73	45 480	17	6S 27E	67886
Gamma #74	45 481	17	6S 27E	67887
Garoga 4A	416 948	3	6S 27E	67755
Garoga 5A	416 950	3	6S 27E	67756
Garoga 6A	416 952	3	6S 27E	67757
Garoga 7A	416 954	3	6S 27E	67758
Garoga 8A	416 956	9	6S 27E	67759
Garoga 9A	416 958	9	6S 27E	67760
Garoga 10A	416 960	9	6S 27E	67761
Garoga 11A	416 962	9	6S 27E	67762
Garoga 12A	416 964	9	6S 27E	67763
Garoga 13A	416 966	10	6S 27E	67764
Garoga 14A	416 968	10	6S 27E	67765
Garoga 15A	416 970	10	6S 27E	67766
Garoga 16A	416 972	10	6S 27E	67767
Garoga #17	46 60	9	6S 27E	67768
Garoga #18	46 59	9	6S 27E	67769
Garoga #19	46 58	9	6S 27E	67770
Garoga #20	46 57	9	6S 27E	67771
Garoga #21	46 56	10	6S 27E	67772
Garoga #22	46 55	10	6S 27E	67773
Garoga #23	46 54	10	6S 27E	67774
Garoga #24	46 53	10	6S 27E	67775
Garoga #25	46 52	10	6S 27E	67776
Griesdieck A	410 473	12	6S 26E	67637
Ironwood A	410 453	12	6S 26E	67638
Ithaca No. 9A	410 455	12	6S 26E	67639
Ithaca No. 12A	410 457	12	6S 26E	67640
Ithaca No. 15A	410 459	12	6S 26E	67641
Ithaca No. 20A	410 461	12	6S 26E	67642

41  
ced

**VERIFIED**  
JUL 28 1999

RECEIVED  
BUREAU OF  
LAND MANAGEMENT  
JUL 27 AM 9:26



CLAIM NAME	BOOK & PAGE	Sec.	T	R	AMC NUMBER
Jinks No. 3	50 124	17	6S	27E	678931
Jinks No. 4	50 125	17	6S	27E	67894
Jinks No. 5	50 126	20	6S	27E	67895
Jinks No. 6	50 127	20	6S	27E	67896
Jinks No. 22A	410 341	18	6S	27E	67897
Jinks No. 23A	410 343	18	6S	27E	67898
Jinks No. 24	50 145	17	6S	27E	67899
Jinks No. 25	50 146	17	6S	27E	67900
Jinks No. 26	50 147	17	6S	27E	67901
Jinks No. 27	83 126	17	6S	27E	67902
Jinks No. 36	81 469	9	6S	27E	67778
Jinks No. 37	83 128	16	6S	27E	67779
Juanita A	410 333	7	6S	27E	67903
Knob Hill No. 20R	411 235	12	6S	26E	290501
Knob Hill No. 22R	411 237	12	6S	26E	290502
Lulu Belle R	411 239	12	6S	26E	290503
LS-1	405 418	33	5S	27E	283327
LS-2	405 420	33	5S	27E	283328
LS-3	405 422	33	5S	27E	283329
LS-4	405 424	33	5S	27E	283330
LS-5	405 426	33	5S	27E	283331
LS-6	405 428	33	5S	27E	283332
LS-7	405 430	33	5S	27E	283333
LS-8	405 432	33	5S	27E	283334
LS-9	405 434	33	5S	27E	283335
LS-10	405 436	33	5S	27E	283336
LS-11	405 438	33	5S	27E	283337
LS-12	405 440	33	5S	27E	283338
LS-13	405 442	33	5S	27E	283339
LS-14	405 444	33	5S	27E	283340
LS-15	405 446	33	5S	27E	283341
LS-16	405 448	33	5S	27E	283342
LS-17	405 450	3	6S	27E	283343
LS-18	405 452	3	6S	27E	283344
LS-19	405 454	3	6S	27E	283345
LS-20	405 456	3	6S	27E	283346
LS-21	410 379	12	6S	26E	289500
LS-22	410 381	11	6S	26E	289501
LS-23	410 383	12	6S	26E	289502
LS-24	410 385	11	6S	26E	289503

40  
ced

**VERIFIED**  
JUL 28 1990  
SJS

RECEIVED  
BUREAU OF  
LAND MANAGEMENT  
JUL 27 AM '99

ENTERED IN COMPUTER  
7/1/99

CLAIM NAME	BOOK & PAGE	Sec.	T	AMC NUMBER
LS-25	410 387	12	6S 26E	289504
LS-26	410 389	12	6S 26E	289505
LS-27	410 391	7	6S 27E	289506
LS-28	410 393	18	6S 27E	289507
LS-29	410 395	1	6S 26E	289508
LS-30	414 39	23	6S 26E	293492
LS-31	414 41	23	6S 26E	293493
LS-32	414 43	23	6S 26E	293494
LS-33	414 45	23	6S 26E	293495
LS-34	414 47	14	6S 26E	293496
LS-35	414 49	14	6S 26E	293497
LS-36	414 51	14	6S 26E	293498
LS-37	415 297	31	5S 27E	294346
LS-38	415 307	31	5S 27E	294347
LS-39	415 305	31	5S 27E	294348
LS-40	415 319	31	5S 27E	294349
LS-41	415 303	31	5S 27E	294350
LS-42	416 902	10	6S 27E	296318
LS-43	416 904	9	6S 27E	296319
LS-44	416 906	10	6S 27E	296320
LS-45	416 908	9	6S 27E	296321
LS-46	416 910	9	6S 27E	296322
LS-47	416 912	9	6S 27E	296323
LS-48	416 914	9	6S 27E	296324
LS-49	416 916	9	6S 27E	296325
LS-50	419 992	17	6S 27E	298849
LS-51	419 994	17	6S 27E	298850
LS-52	419 996	17	6S 27E	298851
LS-53	419 998	20	6S 27E	298852
LS-54	420 1	20	6S 27E	298853
LS-55	420 3	20	6S 27E	298854
LS-56	420 5	20	6S 27E	298855
LS-57	420 7	20	6S 27E	298856
LS-58	420 9	17	6S 27E	298857
LS-59	420 11	17	6S 27E	298858
LS-60	420 13	17	6S 27E	298859
LS-61	420 45	6	6S 27E	298860
LS-62	471 421	18	6S 27E	329037
LS-63	471 423	18	6S 27E	329038
LS-64	471 425	18	6S 27E	329039
LS-65	471 427	18	6S 27E	329040

Handwritten initials and scribbles.

UNDER REVIEW  
STATE OF NEW YORK

66. HV L2 11 71 JUN 17 '99

RECEIVED  
LAWRENCE  
JUL 13 1999

VERIFIED

JUL 13 1999

7/1/99

CLAIM NAME	BOOK & PAGE	Sec.	T	R	AMC NUMBER
LS-66	471 429	18	6S	27E	329041
LS-67	471 431	18	6S	27E	329042
LS-68	471 433	12	6S	26E	329043
LS-69	471 435	12	6S	26E	329044
LS-70	471 437	12	6S	26E	329045
LS-71	471 439	12	6S	26E	329046
LS-72	471 441	12	6S	26E	329047
LS-73	471 443	12	6S	26E	329048
LS-74	471 445	12	6S	26E	329049
LS-75	471 447	12	6S	26E	329050
LS-76	471 449	12	6S	26E	329051
LS-77	471 451	12	6S	26E	329052
LS-78	471 453	12	6S	26E	329053
LS-79	471 455	12	6S	26E	329054
LS-80	471 457	1	6S	26E	329055
LS-81	471 459	1	6S	26E	329056
LS-82	471 461	1	6S	26E	329057
LS-83	471 463	1	6S	26E	329058
LS-84	471 465	12	6S	26E	329059
LS-85	471 467	12	6S	26E	329060
LS-86	471 469	12	6S	26E	329061
LS-87A	478 253	12	6S	26E	329062
LS-88	471 473	12	6S	26E	329063
Mesquite A	410 427	12	6S	26E	67654
Oso Ensenada #3	45 323	4	6S	27E	67780
Oso Ensenada #4	45 324	3	6S	27E	67781
Oso Ensenada #5	45 325	4	6S	27E	67782
Oso Ensenada #6	45 326	3	6S	27E	67783
Oso Ensenada #7	45 327	4	6S	27E	67784
Oso Ensenada #8	45 328	3	6S	27E	67785
Oso Ensenada #9	45 329	4	6S	27E	67786
Oso Ensenada #10	45 330	3	6S	27E	67787
Oso Ensenada #11	45 331	4	6S	27E	67788
Oso Ensenada #12	45 332	3	6S	27E	67789
Oso Ensenada #13	45 333	4	6S	27E	67790
Oso Ensenada #14	45 334	3	6S	27E	67791
Oso Ensenada #15	45 335	4	6S	27E	67792
Oso Ensenada #16	45 336	3	6S	27E	67793
Pabst A	414 37	14	6S	26E	67655
Pond #1	45 303	33	5S	27E	67794
Pond #2	45 304	33	5S	27E	67795
Pond #3	45 305	33	5S	27E	67796

(12)  
*ed*

**VERIFIED**

*ES*

JUL 22 1999

RECEIVED  
 BUREAU OF  
 LAND MANAGEMENT  
 JUN 17 11 28 AM '99

ENTERED IN COMPUTER

*7/1/99*

CLAIM NAME	BOOK & PAGE	Sec.	T	█	AMC NUMBER
Pond #4	45 306	33	5S	27E	67797
Pond #5	45 307	33	5S	27E	67798
Pond #6	45 308	33	5S	27E	67799
Pond #7	45 309	33	5S	27E	67800
Pond #8	45 310	33	5S	27E	67801
Pond #9	45 311	33	5S	27E	67802
Pond #10	45 312	33	5S	27E	67803
Pond #11	45 313	33	5S	27E	67804
Pond #12	45 314	33	5S	27E	67805
Pond #13	45 315	33	5S	27E	67806
Pond #14	45 316	33	5S	27E	67807
Pond #15	45 317	33	5S	27E	67808
Pond #16	45 318	33	5S	27E	67809
Pond #17	45 319	33	5S	27E	67810
Pond #18	45 320	33	5S	27E	67811
Round Ridge 1R	410 335	18	6S	27E	289509
Round Ridge 2R	410 337	18	6S	27E	289510
Round Ridge 3R	410 339	18	6S	27E	289511
Scalper 7A	416 938	8	6S	27E	67819
Scalper #8	40 344	9	6S	27E	67820
Scalper 9A	416 940	9	6S	27E	67821
Scalper #10	40 346	9	6S	27E	67822
Scalper 11A	416 942	9	6S	27E	67823
Scalper #12	40 348	9	6S	27E	67824
Scalper 13A	416 944	9	6S	27E	67825
Scalper #14	40 350	9	6S	27E	67826
Scalper 15A	416 946	9	6S	27E	67827
Scalper #16	40 352	9	6S	27E	67828
Schlitz A	414 35	14	6S	26E	67656
Senorbac 17A	415 291	31	5S	27E	67544
Senorbac 18A	415 289	31	5S	27E	67545
Senorbac 19A	415 281	31	5S	27E	67546
Senorbac 20A	415 283	31	5S	27E	67547
Senorbac 21A	415 293	31	5S	27E	67548
Senorbac 22A	415 295	31	5S	27E	67549
Senorbac 23A	415 299	31	5S	27E	67550
Senorbac 24A	415 301	31	5S	27E	67551
Senorbac 26A	415 323	31	5S	27E	67553
Senorbac 27A	415 325	31	5S	27E	67554
Senorbac 28A	415 321	31	5S	27E	67555
Senorbac 29A	415 315	31	5S	27E	67556

WHITNEY  
 RECEIVED  
 66. 11 28 11

66. 11 28 11

RECEIVED  
 7/22/99

411  
 [Handwritten signature]

**VERIFIED**  
 7/22/99  
 SRS

**ENTERED IN COMPUTER**  
 7/16/99



CLAIM NAME	BOOK & PAGE	Sec.	T	R	AMC NUMBER
Senorbac 30A	415 317	31	5S	27E	67557
Senorbac 31A	415 329	31	5S	27E	67558
Senorbac 32A	415 327	31	5S	27E	67559
Senorbac 34A	415 331	31	5S	27E	67560
Senorbac 35A	415 333	31	5S	27E	67561
Senorbac 36A	415 309	32	5S	27E	67562

6  
ced

RECEIVED  
BUREAU OF  
LAND MANAGEMENT  
JUN 17 11 28 AM '99  
ARIZONA  
STATE OFFICE  
PHOENIX, ARIZONA

ENTERED IN COMPUTER  
7/1/99 *sc*

VERIFIED  
5/13  
6/22/99  
7/22/99

**EXHIBIT B**  
**ONE STAR MINING DISTRICT**  
**Graham County**

[LODE (210)]

CLAIM NAME	BOOK & PAGE	Sec.	T	R	AMC NUMBER
M1	448 441	15	6S	27E	321860
M2	448 443	15	6S	27E	321861
M3	448 445	15	6S	27E	321862
M4	448 447	15	6S	27E	321863
M5	448 449	15	6S	27E	321864
M6	448 451	15	6S	27E	321865
M7	448 453	15	6S	27E	321866
M8	448 455	15	6S	27E	321867
M9	448 457	15	6S	27E	321868
M10	448 459	15	6S	27E	321869
M11	448 461	15	6S	27E	321870
M12	448 463	15	6S	27E	321871
M13	448 465	15	6S	27E	321872
M14	448 467	15	6S	27E	321873
M15	448 469	15	6S	27E	321874
M16	448 471	15	6S	27E	321875
M17	448 473	15	6S	27E	321876
M18	448 475	15	6S	27E	321877
M19	463 593	15	6S	27E	326843
M20	463 595	15	6S	27E	326844
M21	463 597	15	6S	27E	326845
M22	463 599	15	6S	27E	326846
M23	463 601	14	6S	27E	326847
M24	463 603	14	6S	27E	326848
M25	463 605	14	6S	27E	326849
M26	463 607	14	6S	27E	326850
M27	463 609	14	6S	27E	326851
M28	463 611	14	6S	27E	326852
M29	463 613	14	6S	27E	326853
M30	463 615	14	6S	27E	326854
M31	463 617	14	6S	27E	326855
M32	463 619	14	6S	27E	326857
M33	463 621	14	6S	27E	326858
M34	463 623	14	6S	27E	326859
M35	463 625	14	6S	27E	326860
M36	463 627	14	6S	27E	326861
M37	448 477	10	6S	27E	321878
M38	448 479	10	6S	27E	321879

PHOTO REPRODUCTION  
 OF STATE RECORDS  
 DIVISION

JUN 17 11 28 AM '99

RECEIVED  
 BUREAU OF  
 LAND MANAGEMENT

*ced*

32

**VERIFIED**

7/22/99  
 507274

**ENTERED IN COMPUTER**  
*7/1/99*

CLAIM NAME	BOOK & PAGE	Sec.	T	R	AMC NUMBER
M39	448 481	15	6S	27E	321880
M40	448 483	15	6S	27E	321881
M41	448 485	15	6S	27E	321882
M42	448 487	15	6S	27E	321883
M43	448 489	15	6S	27E	321884
M44	448 491	15	6S	27E	321885
M45	448 493	15	6S	27E	321886
M46	448 495	15	6S	27E	321887
M47	448 497	15	6S	27E	321888
M48	448 499	15	6S	27E	321889
M49	448 501	15	6S	27E	321890
M50	448 503	15	6S	27E	321891
M51	448 505	15	6S	27E	321892
M52	448 507	15	6S	27E	321893
M53	448 509	15	6S	27E	321894
M54	448 511	15	6S	27E	321895
M55	463 629	15	6S	27E	326856
M56	452 54	11	6S	27E	324229
M57	463 631	15	6S	27E	326862
M58	452 56	11	6S	27E	324230
M59	463 633	14	6S	27E	326863
M60	452 58	11	6S	27E	324231
M61	463 635	14	6S	27E	326864
M62	452 60	11	6S	27E	324232
M63	463 637	14	6S	27E	326865
M64	452 62	11	6S	27E	324233
M65	463 639	14	6S	27E	326866
M66	452 64	11	6S	27E	324234
M67	463 641	14	6S	27E	326867
M68	452 66	11	6S	27E	324235
M69	463 643	14	6S	27E	326868

31

ed

VERIFIED  
7/22/99  
EKS

RECEIVED  
BUREAU OF  
LAND MANAGEMENT

JUN 17 11 28 AM '99

RECEIVED  
BUREAU OF  
LAND MANAGEMENT



CLAIM NAME	BOOK & PAGE	Sec.	T	AMC NUMBER
M70	452 68	11	6S 27E	324236
M71	463 645	14	6S 27E	326869
M72	452 70	11	6S 27E	324237
M73	448 513	10	6S 27E	321896
M74	448 515	10	6S 27E	321897
M76	448 519	10	6S 27E	321899
M75	448 517	10	6S 27E	321898
M77	448 521	10	6S 27E	321900
M78	448 523	10	6S 27E	321901
M79	448 525	10	6S 27E	321902
M80	448 527	10	6S 27E	321903
M81	448 529	10	6S 27E	321904
M82	448 531	10	6S 27E	321905
M83	448 533	10	6S 27E	321906
M84	448 535	10	6S 27E	321907
M85	448 537	10	6S 27E	321908
M86	448 539	10	6S 27E	321909
M87	448 541	11	6S 27E	321910
M88	448 543	11	6S 27E	321911
M89	448 545	11	6S 27E	321912
M90	448 547	11	6S 27E	321913
M91	448 549	11	6S 27E	321914
M92	448 551	11	6S 27E	321915
M93	448 553	11	6S 27E	321916
M94	448 555	11	6S 27E	321917
M95	448 557	11	6S 27E	321918
M96	448 559	11	6S 27E	321919
M97	448 561	11	6S 27E	321920
M98	448 563	11	6S 27E	321921
M99	448 565	11	6S 27E	321922
M100	448 567	11	6S 27E	321923
M101	448 569	11	6S 27E	321924
M102	448 571	11	6S 27E	321925
M103	448 573	11	6S 27E	321926
M104	448 575	11	6S 27E	321927
M105	448 577	10	6S 27E	321928
M106	448 579	10	6S 27E	321929
M107	448 581	10	6S 27E	321930
M108	448 583	10	6S 27E	321931
M109	448 585	10	6S 27E	321932
M110	448 587	11	6S 27E	321933
M111	448 589	11	6S 27E	321934
M112	448 591	11	6S 27E	321935

See

**VERIFIED**  
7/22/99  
5765

RECEIVED  
BUREAU OF  
LAND MANAGEMENT  
JUN 17 11 28 AM '99

ENTERED IN COMPUTER  
7/1/99

CLAIM NAME	BOOK & PAGE	Sec.	T	R	AMC NUMBER
M113	448 593	11	6S	27E	321936
M114	448 595	11	6S	27E	321937
M115	448 597	11	6S	27E	321938
M116	448 599	11	6S	27E	321939
M117	448 601	11	6S	27E	321940
M118	448 603	11	6S	27E	321941
M119	448 605	10	6S	27E	321942
M120	448 607	10	6S	27E	321943
M121	448 609	11	6S	27E	321944
M122	448 611	11	6S	27E	321945
M123	448 613	11	6S	27E	321946
M124	448 615	11	6S	27E	321947
M125	448 617	9	6S	27E	321948
M126	448 619	9	6S	27E	321949
M145	463 647	22	6S	27E	326870
M146	463 649	22	6S	27E	326871
M147	463 651	22	6S	27E	326872
M148	463 653	22	6S	27E	326873
M149	463 655	22	6S	27E	326874
M150	463 657	22	6S	27E	326875
M151	463 659	22	6S	27E	326876
M152	463 661	22	6S	27E	326877
M153	463 663	22	6S	27E	326878
M154	463 665	22	6S	27E	326879
M155	463 667	22	6S	27E	326880
M156	463 669	22	6S	27E	326881
M157	463 671	22	6S	27E	326882
M158	463 673	22	6S	27E	326883
M159	463 675	22	6S	27E	326884
M160	463 677	22	6S	27E	326885
M161	463 679	22	6S	27E	326886
M162	463 681	22	6S	27E	326887
M163	463 683	23	6S	27E	326888
M164	463 685	23	6S	27E	326889
M165	463 687	23	6S	27E	326890
M166	463 689	23	6S	27E	326891
M167	463 691	23	6S	27E	326892
M168	463 693	23	6S	27E	326893
M169	463 695	23	6S	27E	326894
M170	463 697	23	6S	27E	326895
M171	463 699	23	6S	27E	326896
M172	463 701	23	6S	27E	326897
M173	463 703	23	6S	27E	326898
M174	463 705	23	6S	27E	326899
M175	463 707	23	6S	27E	326900

45  
 68

**VERIFIED**  
 7/22/99  
 ERS

RECEIVED  
 BUREAU OF  
 LAND MANAGEMENT  
 JUN 17 11 26 AM '99

CLAIM NAME	BOOK & PAGE	Sec.	T	AMC NUMBER
M176	463 709	23	6S 27E	326901
M177	463 711	23	6S 27E	326902
M178	463 713	23	6S 27E	326903
M188	463 715	22	6S 27E	326904
M189	463 717	22	6S 27E	326905
M190	463 719	22	6S 27E	326906
M191	463 721	22	6S 27E	326907
M192	463 723	22	6S 27E	326908
M193	463 725	22	6S 27E	326909
M194	463 727	22	6S 27E	326910
M195	463 729	22	6S 27E	326911
M196	463 731	22	6S 27E	326912
M197	463 733	22	6S 27E	326913
M199	463 735	22	6S 27E	326914
M200	463 737	22	6S 27E	326915
M201	463 739	22	6S 27E	326916
M202	463 741	22	6S 27E	326917
M203	463 743	22	6S 27E	326918
M204	463 745	22	6S 27E	326919
M205	463 747	22	6S 27E	326920
M206	463 749	22	6S 27E	326921
M207	488 141	21	6S 27E	333390
M208	488 143	21	6S 27E	333391
M209	488 145	21	6S 27E	333392
M210	488 147	21	6S 27E	333393
M211	488 149	21	6S 27E	333394
M212	488 151	21	6S 27E	333395
M213	488 153	21	6S 27E	333396
M214	488 155	21	6S 27E	333397
M215	488 157	21	6S 27E	333398
M216	488 159	21	6S 27E	333399
M217	488 161	21	6S 27E	333400
M218	488 163	21	6S 27E	333401
M219	488 165	21	6S 27E	333402
M220	488 167	21	6S 27E	333403
M221	488 169	21	6S 27E	333404
M222	488 171	21	6S 27E	333405
M223	488 173	21	6S 27E	333406
M224	488 175	21	6S 27E	333407
M225	488 177	21	6S 27E	333408
M226	488 179	21	6S 27E	333409
M227	488 181	21	6S 27E	333410
M228	488 183	21	6S 27E	333411

RECEIVED  
 BUREAU OF  
 LAND MANAGEMENT  
 JUN 17 11 28 AM '99  
 ARIZONA  
 STATE OFFICE  
 PHOENIX, ARIZONA

**VERIFIED**  
 7/22/99  
 SRS

ENTERED IN COMPUTER  
 7/1/99

CLAIM NAME	BOOK & PAGE	Sec.	T	R	AMC NUMBER
M229	488 185	21	6S	27E	333412
M230	488 187	21	6S	27E	333413
M231	488 189	21	6S	27E	333414
M232	488 191	21	6S	27E	333415
M233	488 193	21	6S	27E	333416
M234	488 195	21	6S	27E	333417
M235	488 197	21	6S	27E	333418
M236	488 199	16	6S	27E	333419
M237	488 201	16	6S	27E	333420
M238	488 203	16	6S	27E	333421

10  
ced

ENTERED IN COMPUTER

7/1/99 ✓

VERIFIED  
7/22/99

ARIZONA  
STATE OFFICE  
PHOENIX, ARIZONA

JUN 17 11 28 AM '99

RECEIVED  
BUREAU OF  
LAND MANAGEMENT

**EXHIBIT C**  
**ONE STAR MINING DISTRICT**  
 Graham County

[LODE (81)]

CLAIM NAME	BOOK & PAGE	Sec.	T	R	AMC NUMBER
Mas No. 9	249 269	27	6S	26E	67657
Mas No. 10	249 270	27	6S	26E	67658
Mas No. 11	249 271	27	6S	26E	67659
Mas No. 12	249 272	27	6S	26E	67660
Mas No. 13	249 273	27	6S	26E	67661
Mas No. 14	249 274	27	6S	26E	67662
Mas No. 15	249 275	27	6S	26E	67663
Mas No. 16	249 276	27	6S	26E	67664
Mas No. 17	249 277	27	6S	26E	67665
Mas No. 18	249 278	27	6S	26E	67666
Mas No. 19	249 279	34	6S	26E	67667
Mas No. 20	249 280	34	6S	26E	67668
Mas No. 21	249 281	34	6S	26E	67669
Mas No. 22	249 282	34	6S	26E	67670
Mas No. 23	249 283	34	6S	26E	67671
Mas No. 24	249 284	34	6S	26E	67672
Mas No. 25	249 285	34	6S	26E	67673
Mas No. 26	249 286	34	6S	26E	67674
Mas No. 27	249 287	34	6S	26E	67675
Mas No. 28	249 288	34	6S	26E	67676
Mas No. 29	249 289	34	6S	26E	67677
Mas No. 30	249 290	34	6S	26E	67678
Mas No. 31	249 291	34	6S	26E	67679
Mas No. 32	249 292	34	6S	26E	67680
Mas No. 33	249 293	34	6S	26E	67681
Mas No. 34	249 294	34	6S	26E	67682
Mas No. 35	249 295	34	6S	26E	67683
Mas No. 36	249 296	34	6S	26E	67684
Mas No. 45	249 297	27	6S	26E	67685
Mas No. 46	249 298	27	6S	26E	67686
Mas No. 47	249 299	27	6S	26E	67687
Mas No. 48	249 300	27	6S	26E	67688
Mas No. 49	249 301	27	6S	26E	67689
Mas No. 50	249 302	27	6S	26E	67690
Mas No. 51	249 303	27	6S	26E	67691
Mas No. 52	249 304	27	6S	26E	67692
Mas No. 53	249 305	27	6S	26E	67693
Mas No. 54	249 306	27	6S	26E	67694
Mas No. 55	249 307	27	6S	26E	67695
Mas No. 56	249 308	27	6S	26E	67696



**VERIFIED**  
 7/22/99  
 EPS

RECEIVED  
 CLAIMS DIVISION  
 JUL 17 11 28 AM '99

**ENTERED IN COMPUTER**  
 7/1/99



CLAIM NAME	BOOK & PAGE	Sec.	T	R	AMC NUMBER
Mas No. 57	249 309	27	6S	26E	67697
Mas No. 58	249 310	27	6S	26E	67698
Mas No. 59	249 311	27	6S	26E	67699
Mas No. 60	249 312	27	6S	26E	67700
Mas No. 61	249 313	27	6S	26E	67701
Mas No. 62	249 314	27	6S	26E	67702
Mas No. 63	249 315	27	6S	26E	67703
Mas No. 64	249 316	27	6S	26E	67704
Mas No. 65	249 317	27	6S	26E	67705
Mas No. 66	249 318	27	6S	26E	67706
Mas No. 67	249 319	27	6S	26E	67707
Mas No. 68	249 320	27	6S	26E	67708
Mas No. 69	249 321	27	6S	26E	67709
Mas No. 70	249 322	27	6S	26E	67710
Mas No. 71	249 323	27	6S	26E	67711
Mas No. 72	249 324	34	6S	26E	67712
Mas No. 73	249 325	28	6S	26E	67713
Mas No. 74	249 326	28	6S	26E	67714
Mas No. 75	249 327	28	6S	26E	67715
Mas No. 76	249 328	28	6S	26E	67716
Mas No. 77	249 329	28	6S	26E	67717
Mas No. 78	249 330	28	6S	26E	67718
Mas No. 79	249 331	28	6S	26E	67719
Mas No. 80	249 332	28	6S	26E	67720
Mas No. 81	249 333	28	6S	26E	67721
Mas No. 82	249 334	28	6S	26E	67722
Mas No. 83	249 335	33	6S	26E	67723
Mas No. 84	249 336	33	6S	26E	67724
Mas No. 85	249 337	33	6S	26E	67725
Mas No. 86	249 338	33	6S	26E	67726
Mas No. 87	249 339	33	6S	26E	67727
Mas No. 88	249 340	33	6S	26E	67728
Mas No. 89	249 341	33	6S	26E	67729
Mas No. 90	249 342	33	6S	26E	67730
Mas No. 91	249 343	33	6S	26E	67731
Mas No. 92	249 344	33	6S	26E	67732
Mas No. 93	249 345	33	6S	26E	67733
Mas No. 94	249 346	33	6S	26E	67734
Mas No. 96	249 348	33	6S	26E	67735
Mas No. 98	249 349	33	6S	26E	67736
Mas No. 100	249 350	33	6S	26E	67737

41  
22

**VERIFIED**  
7/22/99  
EJS

RECEIVED  
LAND & MINERAL  
DEPARTMENT

66. HV 32 11 11 1249

RECEIVED  
FOREIGN  
LAND & MINERAL  
DEPARTMENT

**ENTERED IN COMPUTER**  
7/16/99

UNITED STATES  
DEPARTMENT OF THE INTERIOR  
BUREAU OF LAND MANAGEMENT

**RECEIPT AND ACCOUNTING ADVICE**

NO. **2480368** 07  
06/17/99

CD/AZ  
6 13

65,900.00 ✓

Subject: CLAIM MAINTENANCE FEE 2000 (659)

Applicant:  
MORENCI MINING  
4521 US HIGHWAY 191  
MORENCI AZ 85540-9795

DK 45002198

Remitter:

Assignor:

LEASE MANAGEMENT DATA     NEW     UPDATE     PAYMENT

ORIGINAL SERIAL NO.	ASG.	TYPE	ST.	CTY.	FUND SYMBOL			ACRES/UNITS	RATE
AMC 67596									

AMOUNT	ANV. DATE	EXP. DATE	BILL CYC.	S/C	DISTRICT	NEXT BILL	MISC. DATA	U of M	ACTUAL UNITS

ASSIGNMENT SERIAL NO.	ASG.	TYPE	ST.	CTY.	FUND SYMBOL			ACRES/UNITS	RATE

AMOUNT	ANV. DATE	EXP. DATE	BILL CYC.	S/C	DISTRICT	NEXT BILL	MISC. DATA	U of M	ACTUAL UNITS

**APPLY REMITTANCE**

ACTION	FUND SYMBOL	CTY.	AMOUNT
FILING FEE			
RENTAL			
UNEARNED			
REFUND			
TOTAL			
AMOUNT DUE			

Remarks:

BY: \_\_\_\_\_ DATE: \_\_\_\_\_

Lease in Escrow? \_\_\_\_\_  
KGS? \_\_\_\_\_  
Auto Escalates? \_\_\_\_\_  
Auto Renew? \_\_\_\_\_

Of Interest? \_\_\_\_\_  
Operating Rights? \_\_\_\_\_  
Operator \_\_\_\_\_  
Bond Filed? \_\_\_\_\_

FOR MMS USE ONLY		
BILLEE NUMBER		FOREST REFUGE
OCS SECTION CODE		

289373

66892

3151

345188

344757

345121

345354

312984

316548

345629

344575

344452

138158

141484

325895

338178

299632

277468

Page 1 of 15

333067

303735

315170

48023

46919

45684

314545

AFFIDAVIT OF MAINTENANCE FEES PAID  
FOR UNPATENTED MINING CLAIMS

1184

STATE OF ARIZONA }  
COUNTY OF PINAL } ss

E. C. John, acting for ASARCO Incorporated, claimant, being first duly sworn, deposes and says that he is a citizen of the United States, more than eighteen years of age and resides at Kearny in Pinal County, State of Arizona, and is personally acquainted with the claims listed below;

that the required annual maintenance fee of \$100 per mining claim for the 1999 assessment year, has been paid to the BLM for the benefit of, and for the purpose of holding claims listed below, situated in the Mineral Creek Mining District, Pinal County, Arizona; that said maintenance fee was paid at the expense of ASARCO Incorporated for the purpose of complying with the revised laws of the United States pertaining to the retention of unpatented mining claims, Title 43 U.S.C Section 3833.2-3.

that the said mining claims are contiguous and are consolidated into one group for common development;

that the location notices of the following claims are located in Sections 1, 2, 11, 12, 13, 14, 21, 22, 23, 24, 25, 26, 27 and 35 of Township 3 South, Range 13 East, and Sections 7, 17, 18, 19, 20 and 30, Township 3 South, Range 14 East, G. & S. R. B. & M.

PHOENIX, ARIZONA

1998 AUG - 6 - 9 P 1: 59

RECEIVED  
B.L.M. AZ STATE OFFICE

ENTERED IN COMPUTER

362 KC

Page 2 of 15  
ORIGINAL OR AMENDED LOCATION NOTICES

<u>Claim</u>	<u>Book or Docket</u>	<u>Page</u>	<u>BLM AMC Serial No.</u>
Adobe	52, Mines	493	67026
Amended		372 493	
A Hunch No. 2	70, Mines	151	67027
Amended		213 35	
A Hunch No. 3	70, Mines	488	67028
Amended		213 36	
A Hunch No. 4	73, Mines	267	67029
Amended		213 37	
A Hunch No. 5	73, Mines	268	67030
Amended		213 38	
A Hunch No. 6	73, Mines	269	67031
Amended		213 39	
A Hunch No. 7	78, Mines	241	67032
Amended		213 40	
Canyon No. 6		364 200	67033
Carnation	30, Mines	499	67035
Chest	35, Mines	197	67036
Chloride Gulch	15, Mines	219	67037
Amended	36, Mines	591	
Combination	30, Mines	499	67038
Contact No. 3	32, Mines	531	67039
Copper Ace No. 1		264 537	67040
Copper Ace No. 2		264 538	67041
Copper Ace No. 3		264 539	67042
Copper Ace No. 4		264 540	67043
Copper Zone No. 4	24, Mines	543	67045
Amended		372 491	
Copper Zone No. 5	24, Mines	544	67046
Amended		372 492	
Happy Vale	35, Mines	421	67047
Led	35, Mines	301	67048
Major	32, Mines	531	67049
Major No. 2	32, Mines	532	67050
Major No. 3	32, Mines	533	67051
Major No. 4	35, Mines	421	67052
Major No. 5	46, Mines	26	67053
Major No. 6	46, Mines	27	67054

1998 AUG - 9 P 1: 59

**VERIFIED**  
 5B 2-14-98

RECEIVED  
 B.L.M. AZ STATE OFFICE

**ENTERED IN COMPUTER**

8/12/98 J

**27**

27 Ke 27

ORIGINAL OR AMENDED LOCATION NOTICES

<u>Claim</u>	<u>Book or Docket</u>	<u>Page</u>	<u>BLM AMC Serial No.</u>
Mescal No. 1	188	564	67055
Amended	193	425	
Mescal No. 2	188	565	67056
Mescal No. 3	188	566	67057
Mescal No. 4	188	567	67058
Mescal No. 5	189	328	67059
Mescal No. 6	188	568	67060
Mescal No. 7	188	569	67061
Mescal No. 8	189	55	67062
Mescal No. 9	189	56	67063
Mescal No. 10	189	57	67064
Mescal No. 11	189	58	67065
Mescal No. 12	189	59	67066
Mescal No. 13	189	60	67067
Mescal No. 14	189	61	67068
Mescal No. 15	189	62	67069
Mescal No. 16	189	329	67070
Mescal No. 17	189	63	67071
Mescal No. 18	189	199	67072
Mescal No. 19	189	64	67073
Mescal No. 20	189	65	67074
Mescal No. 21	189	210	67075
Mescal No. 22	189	201	67076
Mescal No. 23	189	202	67077
Mescal No. 24	189	203	67078
Mescal No. 25	189	204	67079
Mescal No. 26	189	205	67080
Amended	194	528	
Mescal No. 27	194	529	67081
Mescal No. 28	194	530	67082
Mescal No. 29	194	531	67083
Mescal No. 30	194	532	67084
Mescal No. 31	194	533	67085
Mescal No. 32	194	534	67086
Mescal No. 33	194	535	67087
Mescal No. 34	194	536	67088
Mescal No. 35	194	537	67089
Mescal No. 36	194	538	67090
Mescal No. 37	194	539	67091
Mescal No. 38	194	540	67092
Mescal No. 39	194	541	67093

PHOENIX, ARIZONA

1998 AUG - 6 P 1: 59

RECEIVED BLM, AZ STATE OFFICE

**VERIFIED**

5B 8-14-98

39 1

ENTERED IN COMPUTER

8/12/98

39Kc

59



ORIGINAL OR AMENDED LOCATION NOTICES

<u>Claim</u>	<u>Book or Docket</u>	<u>Page</u>	<u>BLM AMC Serial No.</u>
Mescal No. 40	195	564	67094
Mescal No. 41	195	565	67095
Mescal No. 42	195	566	67096
Mescal No. 43	197	230	67097
Mescal No. 44	197	231	67098
Mescal No. 45	197	232	67099
Mescal No. 46	197	233	67100
Mescal No. 47	197	234	67101
Amended	1869 910-911		
Mescal No. 49	197	236	67103
Amended	1869	914-914	
Mescal No. 50	195	562	67104
Amended	1869	916	
Mescal No. 51	195	563	67105
Mesquite No. 1	197	228	67106
Mesquite No. 2	197	229	67107
Odessa	35, Mines	422	67108
Olive	35, Mines	198	67109
Recall	35, Mines	198	67110
Rustler No. 1	364	196	67111
Rustler No. 2	364	197	67112
Rustler No. 3	364	198	67113
Rustler No. 4	364	199	67114
Silverball (SilverBall)	39, Mines	457	67115
Silver King	31, Mines	495	67116
Silver Lead	31, Mines	496	67117
Silver Leaf (SilverLeap)	31, Mines	497	67118
Silver Leap No. 3	32, Mines	530	67119
Silver Queen	31, Mines	496	67120
Silver Threads	31, Mines	497	67121
Star	31, Mines	494	67122
Would be Expert	31, Mines	302	67123
Southern No. 1	297	230	67173
Southern No. 2	297	231	67174
Southern No. 3	297	232	67175
Southern No. 4	297	233	67176
Southern No. 5	297	234	67177
Amended	1869	940-941	
Southern No. 6	297	235	67178
Amended	1869	942-943	

**VERIFIED**  
 BLM STATE OFFICE  
 8/14/98  
 35

**ENTERED IN COMPUTER**

8/12/98

35 KC

35

ORIGINAL OR AMENDED LOCATION NOTICES

<u>Claim</u>	<u>Book or Docket</u>	<u>Page</u>	<u>BLM AMC Serial No.</u>
Southern No. 7		334 532	67179
Southern No. 8		334 533	67180
Amended		1869 944-945	
Ray Southern 1	47, Mines	462	67181
Ray Southern 5	47, Mines	463	67182
Amended		1869 918-919	
Ray Southern 6	47, Mines	464	67183
Amended		1869 920-921	
Ray Southern 7	47, Mines	465	67184
Amended		1869 922-923	
Ray Southern 10	47, Mines	468	67187
Amended		1869 924-925	
Ray Southern 11	47, Mines	469	67188
Amended		297 236	
Ray Southern 12	47, Mines	470	67189
Amended		1869 926-927	
Ray Southern 16	55, Mines	355	67193
Ray Southern 17	56, Mines	527	67195
Amended		1869 934-935	
Ray Southern 39		155 134	67196
Amended		360 522	
Reamended		1869 636-937	
Ray Southern 40		155 86	67197
Amended		360 523	
Reamended		1869 938-939	
Ray Southern 41		155 87	67198
Amended		360 524	
Ray Southern 42		158 88	67199
Amended		360 525	
Bur No. 1		719 609	67249
Amended		974 225	
Bur No. 2		719 610	67250
Amended		974 227	
Bur No. 3		719 611	67251
Amended		974 229	
Bur No. 4		719 612	67252
Amended		974 231	
Bur No. 5		719 613	67253
Amended		974 233	

PHOENIX, ARIZONA  
1998 AUG - 6 - P 1: 59

RECEIVED  
B.L.M. AZ STATE OFFICE

**VERIFIED**  
SOS 8/14/98  
20

ENTERED IN COMPUTER

8/17/98

20Kc

20

ORIGINAL OR AMENDED LOCATION NOTICES

<u>Claim</u>	<u>Book or Docket</u>	<u>Page</u>	<u>BLM AMC Serial No.</u>
Bur No. 6	719	614	67254
Amended	974	235	
Bur No. 7	719	615	67255
Amended	974	237	
Bur No. 8	719	616	67256
Amended	974	239	
Bur No. 9	719	617	67257
Amended	974	241	
Bur No. 10	719	618	67258
Amended	974	243	
Reamended	1890	405-406	
Bur No. 11	719	619	67259
Amended	974	245	
Bur No. 12	719	620	67260
Amended	974	247	
Reamended	1890	407-408	
Bur No. 13	719	621	67261
Amended	974	249	
Bur No. 14	719	622	67262
Amended	974	251	
Reamended	1890	409-410	
Bur No. 15	719	623	67263
Amended	974	253	
Bur No. 16	719	624	67264
Amended	974	255	
Reamended	1890	411-412	
Bur No. 17	719	625	67265
Amended	974	257	
Reamended	1890	413-414	
Bur No. 18	719	626	67266
Amended	974	259	
Reamended	1890	415-416	
Bur No. 19	719	627	67267
Amended	974	261	
Reamended	1890	417-418	
Bur No. 20	719	628	67268
Amended	974	263	
Reamended	1890	419-420	

PHOENIX, ARIZONA

1998 AUG -6 P 1:59

**VERIFIED**

8/14/98

15

RECEIVED B.L.M. AZ STATE OFFICE

ENTERED IN COMPUTER

8/12/98

15

15

ORIGINAL OR AMENDED LOCATION NOTICES

<u>Claim</u>	<u>Book or Docket</u>	<u>Page</u>	<u>BLM AMC Serial No.</u>
Bur No. 22	719	630	67269
Amended	974	265	
Reamended	1869	946-947	
Bur No. 24	719	632	67271
Amended	974	269	
Reamended	1869	948-949	
Bur No. 26	719	634	67273
Amended	974	273	
Reamended	1869	950-951	
Bur No. 27	719	635	67274
Amended	974	275	
Bur No. 28	719	636	67275
Amended	974	277	
Reamended	1869	952-953	
Bur No. 30	719	638	67277
Amended	974	281	
Reamended	1869	954-955	
Bur No. 31	719	639	67278
Amended	974	283	
Bur No. 32	719	640	67279
Amended	974	285	
Reamended	1869	956-957	
Bur No. 33	719	641	67280
Amended	974	287	
Bur No. 34	719	642	67281
Amended	974	289	
Reamended	1869	970-971	
Bur No. 37	719	645	67284
Amended	974	295	
Bur No. 39	719	647	67286
Amended	974	299	
Bur No. 40	719	648	67287
Amended	974	301	
Reamended	1869	978-979	
Bur No. 41	719	649	67288
Amended	974	303	
Bur No. 43	720	591	67289
Amended	974	305	
Bur No. 45	719	651	67290
Amended	974	307	

RECEIVED B.L.M. AZ STATE OFFICE

**VERIFIED**

3/17/98  
16

**ENTERED IN COMPUTER**

8/12/98 ✓ 16/KC

ORIGINAL OR AMENDED LOCATION NOTICES

<u>Claim</u>	<u>Book or Docket</u>	<u>Page</u>	<u>BLM AMC Serial No.</u>
Bur No. 46	719	652	67291
Amended	974	309	
Bur No. 47	719	653	67292
Amended	974	311	
Bur No. 48	719	654	67293
Amended	974	313	
Bur No. 49	719	655	67294
Amended	974	315	
Bur No. 50	719	656	67295
Amended	974	317	
Bur No. 51	719	657	67296
Amended	974	319	
Reamended	1890	421-422	
Bur No. 52	719	658	67297
Amended	974	321	
Bur No. 53	719	659	67298
Amended	974	323	
Reamended	1890	423-424	
Bur No. 54	719	660	67299
Amended	974	325	
Bur No. 55	719	661	67300
Amended	974	327	
Reamended	1890	425-426	
Bur No. 56	719	662	67301
Amended	974	329	
Bur No. 57	719	663	67302
Amended	974	331	
Reamended	1890	427-428	
Bur No. 58	719	664	67303
Amended	974	333	
Bur No. 59	719	665	67304
Amended	974	335	
Reamended	1890	429-430	
Bur No. 60	719	666	67305
Amended	974	337	
Reamended	1890	431-432	
Bur No. 61	719	667	67306
Amended	974	339	
Reamended	1890	433-434	

PHOENIX, ARIZONA  
1998 AUG - 6 P 1:59

**VERIFIED**  
5B 8/17/98  
16

RECEIVED  
BLM, AZ STATE OFFICE

**ENTERED IN COMPUTER**  
8/12/98 ✓ 16 K



ORIGINAL OR AMENDED LOCATION NOTICES

<u>Claim</u>	<u>Book or Docket</u>	<u>Page</u>	<u>BLM AMC Serial No.</u>
Bur No. 62	719	668	67307
Amended	974	341	
Reamended	1890	435-436	
Bur No. 63	719	669	67308
Amended	974	343	
Reamended	1890	437-438	
Bur No. 64	719	670	67309
Amended	974	345	
Reamended	1890	439-440	
Bur No. 65	719	671	67310
Amended	974	347	
Reamended	1890	441-442	
Bur No. 66	719	672	67311
Amended	974	349	
Bur No. 67	719	673	67312
Amended	974	351	
Reamended	1890	443-444	
Bur No. 68	719	674	67313
Amended	974	353	
Bur No. 69	719	675	67314
Amended	974	355	
Reamended	1890	445-446	
Bur No. 71	719	677	67315
Amended	974	357	
Bur No. 73	719	679	67316
Amended	974	359	
Bur No. 75	719	681	67317
Amended	974	361	
Bur No. 77	719	683	67318
Amended	974	363	
Reamended	1869	980-981	
Bur No. 83	719	689	67321
Amended	974	369	
Reamended	1869	984-985	
Bur No. 86	719	690	67322
Amended	974	371	
Bur No. 87	719	691	67323
Amended	974	373	

PHOENIX, ARIZONA

**VERIFIED**

56 8/17/98

1998 AUG - 9 - P 1: 58

RECEIVED BLM AZ STATE OFFICE

16

ENTERED IN COMPUTER

8/12/98

LSK

15

ORIGINAL OR AMENDED LOCATION NOTICES

<u>Claim</u>	<u>Book or Docket</u>	<u>Page</u>	<u>BLM AMC Serial No.</u>
Bur No. 88	719	692	67324
Amended	974	375	
Bur No. 89	719	693	67325
Amended	974	377	
Bur No. 90	719	694	67326
Amended	974	379	
Bur No. 91	719	695	67327
Amended	974	381	
Bur No. 92	719	696	67328
Amended	974	383	
Bur No. 93	719	697	67329
Amended	974	385	
Bur No. 94	719	698	67330
Amended	974	387	
Bur No. 95	719	699	67331
Amended	974	389	
Bur No. 116	719	718	67332
Amended	974	391	
Bur No. 117	719	719	67333
Amended	974	393	
Bur No. 118	719	720	67334
Amended	974	395	
Bur No. 119	719	721	67335
Amended	974	397	
Bur No. 120	719	722	67336
Amended	974	399	
Bur No. 121	719	723	67337
Amended	974	401	
Bur No. 122	719	724	67338
Amended	974	403	
Bur No. 123	719	725	67339
Amended	974	405	
Bur No. 124	719	726	67340
Amended	974	407	
Bur No. 125	719	727	67341
Amended	974	409	
Bur No. 126	PHOENIX, ARIZONA	719	67432
Amended		974	411
Bur No. 127	1998 AUG - 6 - P 1: 58	719	67343
Amended		974	413

**VERIFIED**

SB 8/17/98

20 1

RECEIVED OFFICE BLM AZ STATE

ENTERED IN COMPUTER

8/12/98

20/cc

20

ORIGINAL OR AMENDED LOCATION NOTICES

<u>Claim</u>	<u>Book or Docket</u>	<u>Page</u>	<u>BLM AMC Serial No.</u>
Bur No. 128	719	730	67344
Amended	974	415	
Bur No. 129	719	731	67345
Amended	974	417	
Bur No. 130	719	732	67346
Amended	974	419	
Blue Hills No. 1	280	374	67428
Blue Hills No. 2	280	375	67429
Blue Hills No. 3	280	376	67430
Blue Hills No. 4	280	377	67431
Blue Hills No. 5	280	378	67432
Blue Hills No. 6	280	379	67433
Blue Hills No. 7	280	380	67434
Blue Hills No. 8	280	381	67435
Blue Hills No. 9	280	382	67436
Blue Hills No. 10	280	383	67437
Blue Hills No. 11	280	384	67438
Blue Hills No. 12	280	385	67439
Ray No. 2	545	102	67441
Ray No. 4	545	104	67443
Ray No. 5	545	105	67444
Ray No. 6	545	106	67445
Ray No. 7	545	107	67446
Ray No. 8	545	108	67447
Ray No. 9	545	109	67448
Ray No. 10	545	110	67449
Ray No. 11	545	111	67450
Ray No. 12	545	112	67451
Ray No. 13	545	113	67452
Ray No. 14	545	114	67453
Ray No. 15	552	367	67454
Ray No. 16	545	116	67455
Ray No. 17	545	117	67456
Ray No. 18	545	118	67457
Ray No. 20	545	120	67459
Ray No. 21	545	121	67460
Ray No. 22	552	381	67461
Ray No. 23	545	122	67462
Ray No. 24	552	382	67463

PHOENIX, ARIZONA

1998 AUG - 9 - 9 11:58

RECEIVED  
B.L.M. AZ STATE OFFICE

**VERIFIED**  
SB 8/22/98

ENTERED IN COMPUTER

8/12/98

36kc 36

ORIGINAL OR AMENDED LOCATION NOTICES

<u>Claim</u>	<u>Book or Docket</u>	<u>Page</u>	BLM AMC <u>Serial No.</u>
Ray No. 25	545	123	67464
Ray No. 26	552	383	67465
Ray No. 27	545	124	67466
Ray No. 28	552	384	67467
Ray No. 29	545	125	67468
Ray No. 30	552	385	67469
Ray No. 31	552	386	67470
Ray No. 32	552	387	67471
Ray No. 33	552	388	67472
Ray No. 34	552	389	67473
Ray No. 35	545	126	67474
Ray No. 36	545	127	67475
Ray No. 37	545	128	67476
Ray No. 38	545	129	67477
Ray No. 39	545	130	67478
Ray No. 40	545	131	67479
Ray No. 41	545	132	67480
Ray No. 42	545	133	67481
Ray No. 43	552	390	67482
Ray No. 44	552	391	67483
Ray No. 45	552	392	67484
Ray No. 46	552	393	67485
Ray No. 47	552	394	67486
Ray No. 48	552	395	67487
Ray No. 49	546	444	67488
Ray No. 50	546	445	67489
Ray No. 51	546	446	67490
Ray No. 52	546	447	67491
Ray No. 53	546	448	67492
Ray No. 54	546	449	67493
Ray No. 55	546	450	67494
Ray No. 56	546	451	67495
Ray No. 57	546	452	67496
Ray No. 58	546	453	67497
Ray No. 59	546	454	67498
Ray No. 60	552	396	67499
Ray No. 61	548	185	67500
Ray No. 62	548	186	67501
Ray No. 63	548	187	67502

ARIZONA, PHOENIX

**VERIFIED**

1998 AUG - 6 P 1: 58

56 8/12/98

RECEIVED B.L.M. AZ STATE OFFICE

39

ENTERED IN COMPUTER

8/12/98

39k

39

ORIGINAL OR AMENDED LOCATION NOTICES

<u>Claim</u>	<u>Book or Docket</u>	<u>Page</u>	<u>BLM AMC Serial No.</u>
Ray No. 64	548	188	67503
Ray No. 65	548	189	67504
Ray No. 66	548	190	67505
Ray No. 67	548	191	67506
Ray No. 68	548	192	67507
Ray No. 69	548	193	67508
Ray No. 70	548	194	67509
Ray No. 71	548	195	67510
Ray No. 72	548	196	67511
Ray No. 73	552	370	67512
Ray No. 74	552	371	67513
Ray No. 75	552	372	67514
Ray No. 76	552	373	67515
Ray No. 77	552	374	67516
Ray No. 78	552	375	67517
Ray No. 79	552	376	67518
Ray No. 80	552	377	67519
Ray No. 81	552	378	67520
Ray No. 82	552	379	67521
Ray No. 83	552	380	67522
Ray No. 84	758	967	67523
Ray No. 85	758	968	67524
Ray No. 86	758	969	67525
Ray No. 87	758	970	67526
Ray No. 88	758	971	67527
Ray No. 89	758	972	67528
Ray No. 90	758	973	67529
Ray No. 91	758	974	67530
Ray No. 92	758	975	67531
Ray No. 93	758	976	67532
Ray No. 94	758	977	67533
Ray No. 95	758	978	67534
Ray No. 96	758	979	67535
Ray No. 97	758	980	67536
Ray No. 99	785	780	67538
Ray No. 100	785	781	67539
Ray No. 101	785	782	67540
Pat No. 1	1076	304	138158
Pat No. 2	1076	306	138159
Pat No. 3	1076	308	138160
Pat No. 4	1076	310	138161
RMD	1083	493	141524

PHOENIX, ARIZONA

1998 AUG - 6 P 1:58

**VERIFIED**

RECEIVED BLM, AZ STATE OFFICE 8/12/98

ENTERED IN COMPUTER

8/12/98

42Kc

42

ORIGINAL OR AMENDED LOCATION NOTICES

<u>Claim</u>	<u>Book or Docket</u>	<u>Page</u>	<u>BLM AMC Serial No.</u>
RMD no. 40	1083	495	141525
RMD No. 41	1083	497	141526
RMD No. 42	1083	499	141527
RMD No. 43	1083	501	141528
RMD No. 44	1083	503	141529
RMD No. 45	1083	505	141530
RMD No. 46	1083	507	141531
RMD No. 47	1083	509	141532
RMD No. 48	1083	511	141533
RMD No. 49	1083	513	141534
RMD No. 50	1083	515	141535
RMD No. 51	1083	517	141536
RMD No. 52	1083	519	141537
RMD No. 53	1083	521	141538
RMD No. 54	1083	523	141539
RMD No. 55	1083	525	141540
RMD No. 56	1083	527	141541
RMD No. 57	1083	529	141542
RMD No. 58	1083	531	141543
RMD No. 59	1083	533	141544
RMD No. 60	1083	535	141545
RMD No. 61	1083	537	141546
RMD No. 62	1083	539	141547
RMD No. 63	1083	541	141548
RMD No. 64	1083	543	141549
RMD No. 65	1083	545	141550
RMD No. 66	1083	547	141551
RMD No. 67	1083	549	141552
RMD No. 68	1083	551	141553
RMD No. 69	1083	553	141554
RMD No. 70	1083	555	141555
RMD No. 137	1083	689	141622
RMD No. 138	1083	691	141623
Mescal No. 48	1869	912-913	325897
Ray Southern 14	1869	928-929	352898
Ray Southern	1869	930-931	325899
Ray Southern 16-A	1869	932-933	325900
Bur No. 35	1869	972-973	325904
Bur No. 36	1869	974-975	325905
Bur No. 38	1869	976-977	325906
Bur No. 81	1869	982-983	325907
Ray No. 98	1869	986-987	325908

325898 DM

PHOENIX, ARIZONA

1998 AUG - 6 P 1: 58

**VERIFIED**

RECEIVED B.L.M. AZ STATE OFFICE

8/20/98

ENTERED IN COMPUTER

8/12/98

42

42k

42



---

E. C. John for ASARCO Incorporated

SUBSCRIBED and sworn to before me this \_\_\_\_\_ day of \_\_\_\_\_, 1998.

---

Notary Public

My Commission Expires: \_\_\_\_\_

RECEIVED  
B.L.M. AZ STATE OFFICE  
1998 AUG -6 P 1:58  
PHOENIX, ARIZONA

AFFIDAVIT OF PAYMENT OF MAINTENANCE FEE  
FOR UNPATENTED MINING CLAIMS

STATE OF ARIZONA            }  
  } ss  
COUNTY OF PINAL            }

RECEIVED  
BLM STATE OFFICE  
1998 AUG -6 P 2:04  
PHOENIX, ARIZONA

E. C. John, acting for ASARCO Incorporated, claimant, being first duly sworn, deposes and says that he is a citizen of the United States, more than eighteen years of age and resides at Kearny in Pinal County, State of Arizona, and is personally acquainted with the claims listed below;

that the required payment of \$100 maintenance fee per claim for retention of unpatented mining claims listed below, situated in the Mineral Creek Mining District, Pinal County, Arizona; for the assessment year of 1999 has been made to the BLM by and for ASARCO Incorporated, owner of said claims, for the purpose of complying with the revised mining laws of the United States, Title 43 U.S.C. Section 43 3833.2-3.

that the location notices of the following claims are located in Section 34, Township 2 South, Range 13 East, G. & S. R. B. & M.

8/10/98  
Corrected Copy  
L.P.M.

NOTICE  
OF  
PAYMENT OF ANNUAL MAINTENANCE FEES AND  
INTENTION TO HOLD

STATE OF ARIZONA }  
  } ss  
COUNTY OF PINAL }

Name of Claims : Nat Nos. 1, 2, 3, 4, 5, 6, 7, 8, 9, 10, 11, 12, 13, 14, 15, and 16. (BLM AMC Serial Nos. 138162, 138163, 138164, 138165, 338178, 338179, 338180, 338181, 338182, 338183, 338184, 338185, 338186, 338187, 338188, and 338189.)

Description : Said mill site claims are located in the southwest quarter of Section 23, Township 3 South, Range 13 East, G. & S. R. & M.

Owner : ASARCO Incorporated

Mailing Address : Box 8  
Hayden, Arizona 85235

The above-named mill site claims are being held by the owner for the purpose of mine waste disposal and/or ore processing plant sites. This document is being filed to comply with Title 43 U.S.C. Section 3833.2-3. Annual Maintenance fees of \$100 per claim has been paid to the BLM for the year 1999

\_\_\_\_\_  
E.C. John for ASARCO Incorporated

SUBSCRIBED and sworn before me this \_\_\_\_\_ of \_\_\_\_\_, 1998.

My Commission Expires: \_\_\_\_\_

\_\_\_\_\_  
Notary Public

**VERIFIED**  
16 8/11/98  
16

**ENTERED IN COMPUTER**  
8/12/98

NOTICE  
OF  
PAYMENT OF ANNUAL MAINTENANCE FEES AND  
INTENTION TO HOLD

*See corrected  
 Copies -  
 AM*

STATE OF ARIZONA     }  
                                   }  
                                   } ss  
 COUNTY OF PINAL     }

Name of Claims           :    Nat Nos. 1, 2, 3, 4, 5, 6, 7, 8, 9, 10, 11, 12, 13, 14, 15,  
   and 16. (BLM AMC Serial Nos. 138162, 138163;  
   138164, 138165, 336178, 336179, 336180, 336181,  
   336182, 336183, 336184, 336185, 336186, 336187,  
   336188, and 336189.)

Description                :    Said mill site claims are located  
   in the southwest quarter of Section 23,  
   Township 3 South, Range 13 East,  
   G. & S. R. & M.

Owner                        :    ASARCO Incorporated

Mailing Address           :    Box 8  
   Hayden, Arizona 85235

PHOENIX, ARIZONA

1998 AUG - 6 P 1:59

RECEIVED  
 B.L.M. AZ STATE OFFICE

The above-named mill site claims are being held by the owner for the purpose of mine waste disposal and/or ore processing plant sites. This document is being filed to comply with Title 43 U.S.C. Section 3833.2-3. Annual Maintenance fees of \$100 per claim has been paid to the BLM for the year 1999

\_\_\_\_\_  
 E.C. John for ASARCO Incorporated

SUBSCRIBED and sworn before me this \_\_\_\_\_ of \_\_\_\_\_, 1998.

\_\_\_\_\_  
 Notary Public

My Commission Expires: \_\_\_\_\_

*16  
 16 Kc*

NOTICE  
OF  
PAYMENT OF ANNUAL MAINTENANCE FEES AND  
INTENTION TO HOLD

STATE OF ARIZONA }  
  } ss  
COUNTY OF PINAL }

*Please correct AMC  
listed in brackets  
See attached list for*

Name of Claims : Nat Nos. 1, 2, 3, 4, 5, 6, 7, 8, 9, 10, 11, 12, 13, 14, 15, 16, *Correct #*  
and 16. (BLM AMC Serial Nos. 138162, 138163;  
138164, 138165, 336178, 336179, 336180, 336181,  
336182, 336183, 336184, 336185, 336186, 336187,  
336188, and 336189.) *JM*

Description : Said mill site claims are located  
in the southwest quarter of Section 23,  
Township 3 South, Range 13 East,  
G. & S. R. & M.

RECEIVED  
BLM, ARIZONA STATE OFFICE  
PHOENIX, ARIZONA  
FRID AUG - 6 P 1:59

Owner : ASARCO Incorporated

Mailing Address : Box 8  
Hayden, Arizona 85235

The above-named mill site claims are being held by the owner for the  
purpose of mine waste disposal and/or ore processing plant sites. This  
document is being filed to comply with Title 43 U.S.C. Section 3833.2-3.  
Annual Maintenance fees of \$100 per claim has been paid to the BLM for the year 1999

E.C. John for ASARCO Incorporated

SUBSCRIBED and sworn before me this \_\_\_\_\_ of \_\_\_\_\_, 1998.

My Commission Expires: \_\_\_\_\_

\_\_\_\_\_  
Notary Public

*16*

*16 KC*

NOTICE OF  
PAYMENT OF ANNUAL MAINTENANCE FEES  
AND INTENTION TO HOLD

STATE OF ARIZONA }

} ss

COUNTY OF PINAL }

Name of Claims : Raycon 46, 48, 50, 52, 54, 56, 65, 66, 67,  
68, 69, 70, 85, 86, and 87. (BLM Serial Nos.)  
299654, 299656, 299658, 299660, 299662,  
299664, 299673, 299674, 299675, 299676,  
299677, 299678, 299693, 299694, and 299695.

Description: : Said mill site claims are located in  
Sections 19, 20, and 29 Township 3  
South, Range 14 East.  
G. & S. R. B. & M.

OWNER : ASARCO Incorporated

Mailing Address : Box 8  
Hayden, Arizona 85235

PHOENIX, ARIZONA

1998 AUG -6 P 1:59

RECEIVED  
BLM AZ STATE OFFICE

The above-named mill sites claims are being held by the owner for the purpose of mine waste disposal and/or ore processing plant sites. This document is being filed to comply with title 43 U.S.C. Section 3822.2-3. Annual Maintenance fees of \$100 per claim has been paid to the BLM for the assessment year 1999.

\_\_\_\_\_  
E.C. John for ASARCO Incorporated

Subscribed and sworn before me this \_\_\_\_\_ day of \_\_\_\_\_, 1998.

\_\_\_\_\_  
Notary Public

**VERIFIED**

15  
8/11/98

ENTERED IN COMPUTER

8/12/98

15 KC

NOTICE  
OF  
INTENTION TO HOLD AND  
PAYMENT OF ANNUAL MAINTENANCE FEES

STATE OF ARIZONA }

} ss

COUNTY OF PINAL }

Name of Claims : AX-A Nos. 1, 2, 3, 4, 5, 7, 31, 32, 33, 34, 36, 38, 40, 55, 56, 57, 58, 59, 60, 61, 62, 63, 64, 65, 66, 67, 68, 69, 70, 71, 73, 75, and 77. (BLM Serial Nos. AMC 277468, 277469, 277470, 277471, 277472, 277474, 277498, 277499, 277500, 277501, 277503, 277505, 277507, 277522, 277523, 277524, 277525, 277526, 277527, 277528, 277529, 277530, 277531, 277532, 277533, 277534, 277535, 277536, 277537, 277538, 277540, 277542, and 277544).

Description : Said mill site claims are located in the east half of Section 19 and the westhalf of Section 20, Township 3 South, Range 13 East, G. & S. R. B. & M.

Owner : ASARCO Incorporated

Mailing Address : Box 8  
Hayden, Arizona 85235

The above-named mill site claims are being held by the owner for the purpose of mine waste disposal and/or ore processing plant sites. This document is being filed to comply with Title 43 U.S.C. Section 3833.2-3. Annual Maintenance Fee has been paid to hold these claims for the 1999 assessment year.

\_\_\_\_\_  
E.C. John for ASARCO Incorporated

SUBSCRIBED and sworn before me this \_\_\_\_\_ of \_\_\_\_\_, 1998.

\_\_\_\_\_  
Notary Public

PHOENIX, ARIZONA

1998 AUG -6 P 1:59

RECEIVED  
B.L.M. AZ STATE OFFICE

**VERIFIED**  
SB 8/18/98  
33

ENTERED IN COMPUTER

8/12/98

33kc

35





NOTICE OF INTENT TO HOLD  
AND  
PAYMENT OF MAINTENANCE FEES  
FOR MILLSITE CLAIMS

Name of Claims. : LOT 5, C.E. #1, C.E. #2, C.E. #3, C.E. #4  
and C.E.#5 Millsite claims (BLM Serial  
Nos. AMC 333067, 333068, 333069, 333070,  
333071, and 333072).

Description : Said millsite claims are located in the  
SW 1\4 of Sec. 10, and in the NW 1\4 and  
NE 1\4 of Sec. 11 T3S R13E in the Mineral  
Creek Mining District, Pinal County,  
Arizona.

Owner : ASARCO Inc.- Ray Complex  
P. O. Box 8  
Hayden. Arizona 85235

The above named claims are being held by the owner for the purpose of mine waste disposal and/or ore processing plant sites. Maintenance fees of \$100 per claim have been paid for the year 1999.

This document is being filed to comply with Title 43 U. S. C. Section 3833.1-5.

\_\_\_\_\_  
Edward C. John for ASARCO Inc.

Subscribed and sworn before me this \_\_\_\_ day of \_\_\_\_\_,  
1998.

My Commission Expires: \_\_\_\_\_

\_\_\_\_\_  
Notary Public

PHOENIX, ARIZONA

6

1998 AUG -6 P 2:00

RECEIVED  
B.L.M. AZ STATE OFFICE

**VERIFIED**

JB 8/18/98

06

ENTERED IN COMPUTER

8/17/98

6 KC

AFFIDAVIT OF PAYMENT OF MINING MAINTENANCE FEES  
FOR UNPATENTED MINING CLAIMS

STATE OF ARIZONA        }  
                                  }     ss  
COUNTY OF PINAL        }

E.C. John, acting for ASARCO Incorporated, claimant, being first duly sworn, deposes and says that he is a citizen of the United States, more than eighteen years of age and resides at Kearny in Pinal County, State of Arizona, and is personally acquainted with the claims listed below;

that the annual maintenance fee of \$100 for the 1999 assessment year has been paid to the BLM for the purpose of holding claims listed below, situated in the Mineral Creek Mining District, Pinal County, Arizona; said payment is made in lieu of annual assessment work to comply with the revised laws of the United States with regard to retention of unpatented mining claims, Title 43 U.S.C. Section 3833.2-3.

that the said mining claims are contiguous and are consolidated into one group for common development;

that the location notices of the following claims are located in Sections 29, 30, and 31, Township 3 South, Range 4 East, G. & S. R. B. & M.

55

PHOENIX, ARIZONA  
1998 AUG - 6 P 2:00  
RECEIVED B.L.M. AZ STATE OFFICE

ORIGINAL LOCATION NOTICE

<u>Claim</u>	<u>Book or Docket</u>	<u>Page</u>	<u>BLM Serial No. (AMC)</u>
Elder 3	1671	022	303735
Elder 4	1671	024	303736
Elder 5	1671	026	303737
Elder 6	1671	028	303738
Elder 7	1671	030	303739
Elder 8	1671	032	303740
Elder 9	1671	034	303741
Elder 10	1671	036	303742
Elder 11	1671	038	303743
Elder 12	1671	040	303744
Elder 15	1671	046	303747
Amended	1869	964-965	
Elder 17	1671	050	303749
Elder 19	1671	054	303751
Elder 21	1671	058	303753
Elder 23	1671	062	303755
Elder 30	1671	076	303762
Elder 31	1671	078	303763
Elder 32	1671	080	303764
Elder 33	1671	082	303765
Elder 34	1671	084	303766
Elder 35	1671	086	303767
Elder 36	1671	088	303768
Elder 37	1671	090	303769
Elder 38	1671	092	303770
Elder 39	1671	094	303771
Elder 48	1671	096	303772
Elder 49	1671	098	303773
Elder 50	1671	100	303774
Elder 51	1671	102	303775
Elder 52	1671	104	303776
Elder 53	1671	106	303777
Elder 54	1671	108	303778
Elder 55	1671	110	303779
Elder 56	1671	112	303780
Elder 57	1671	114	303781

25

PHOENIX, ARIZONA

1998 AUG - 6 P 2: 00

RECEIVED B.L.M. AZ STATE OFFICE

35/ka

VERIFIED

8/18/98

35

ENTERED IN COMPUTER

8/18/98

35

ORIGINAL LOCATION NOTICES

<u>Claim</u>	<u>Book or Docket</u>	<u>Page</u>	<u>BLM Serial No. (AMC)</u>
Elder 2	1752	867	315170
Elder 40	1752	869	315171
Elder 41	1752	871	315172
Elder 42	1752	873	315173
Elder 43	1752	875	315174
Elder 44	1752	877	315175
Elder 45	1752	879	315176
Elder 46	1752	881	315177
Elder 47	1752	883	315178
Elder 58	1752	885	315179
Elder 59	1752	887	315180
Elder 60	1752	889	315181
Elder 61	1752	891	315182
Elder 62	1752	893	315183
Elder 63	1752	895	315184
Elder 64	1752	897	315185
Elder 65	1752	899	315186
Elder 13A	1869	962-963	325901
Elder 18A	1869	966-967	325902
Elder 22A	1869	968-969	325903

\_\_\_\_\_  
E. C. John for ASARCO Incorporated

SUBSCRIBED and Sworn to before me this \_\_\_\_\_ day of \_\_\_\_\_, 1998.

\_\_\_\_\_  
Notary Public My Commission Expires: \_\_\_\_\_

No1.ECJ  
RB

PHOENIX, ARIZONA

1998 AUG - 9 P 2: 00

**VERIFIED**

RECEIVED B.L.M. AZ STATE OFFICE

8/12/98

20

20 KC  
ENTERED IN COMPUTER

8/12/98



ORIGINAL LOCATION NOTICES

<u>Claim</u>	<u>Book or Docket</u>	<u>Page</u>	<u>BLM Serial No. (AMC)</u>
Belgravia No. 1	536	29	67349
Belgravia No. 2	536	30	67350
Belgravia No. 3	536	31	67351
Belgravia No. 4	536	32	67352
Belgravia No. 5	536	33	67353
Belgravia No. 6	536	34	67354
Belgravia No. 7	536	35	67355
Belgravia No. 8	536	36	67356
Belgravia No. 9	536	37	67357
Belgravia No. 10	536	38	67358
Belgravia No. 11	536	39	67359
Belgravia No. 12	536	40	67360
Belgravia No. 13	536	41	67361
Belgravia No. 14	536	42	67362
Belgravia No. 15	536	43	67363
Belgravia No. 16	536	44	67364

\_\_\_\_\_  
E. C. John for ASARCO Incorporated

SUBSCRIBED and sworn to before me this \_\_\_\_\_ day of \_\_\_\_\_, 1998.

PHOENIX, ARIZONA

\_\_\_\_\_  
Notary Public

1998 AUG - 9 P 2:00

My Commission Expires: \_\_\_\_\_

RECEIVED  
BLM, AZ STATE OFFICE

**VERIFIED**

JB 8/17/98  
16

ENTERED IN COMPUTER

8/17/98

14 KC 16/98

16



AFFIDAVIT OF MAINTENENCE FEES PAID  
FOR UNPATENTED MINING CLAIMS

STATE OF ARIZONA        }  
  } ss  
COUNTY OF GILA        }

E. C. John, acting for ASARCO Incorporated, claimant, being first duly sworn, deposes and says that he is a citizen of the United States, more than eighteen years of age and resides at Kearny in Pinal County, State of Arizona, and is personally acquainted with the claims listed below;

that the required annual \$100 per mining claim maintenance fee for the assessment year 1999 has been paid to the BLM for the benefit of, and for the purpose of holding claims listed below, situated in the Banner Mining District, Gila County, Arizona; that said maintenance fee was paid to comply with the revised laws of the United States pertaining to retention of unpatented mining claims, Title 43 U.S.C. Section 3833.2-3.

that the said mining claims are all contiguous and are consolidated into one group for common development;

The location notices for said claims are located within Section 27, Township 4 South, Range 15 East, G. & S. R. B. & M.

PHOENIX, ARIZONA

1998 AUG - 6 P 2:01

RECEIVED  
B.L.M. AZ STATE OFFICE

ORIGINAL AND AMENDED LOCATION NOTICES

<u>Claim</u>	<u>Book or Docket</u>	<u>Page</u>	<u>BLM Serial No. (AMC)</u>
--------------	-----------------------	-------------	---------------------------------

ORIGINAL AND AMENDED LOCATION NOTICES

<u>Claim</u>	<u>Book</u>	<u>Docket</u>	<u>Page</u>	<u>BLM Serial No. (AMC)</u>
Black Eagle No. 1	49, Mines		550	67014
Black Eagle No. 2	49, Mines		550	67015
Black Eagle No. 3	49, Mines		551	67016
Black Eagle No. 4	49, Mines		551	67017
Black Eagle No. 5	49, Mines		551	67018
Black Eagle No. 6	49, Mines		552	67019
Fraction No. 6		160	511	67020
Amended		226	538	
Amended		250	456	
Chilito No. 9	47, Mines		586	67013
Amended		224	335	
Amended		225	143	

E. C. John for ASARCO Incorporated

SUBSCRIBED and sworn to before me this \_\_\_\_\_ day of \_\_\_\_\_, 1998.

My Commission Expires: \_\_\_\_\_

Notary Public

RECEIVED  
 B.L.M. AZ STATE OFFICE  
 1998 AUG -6 PM 2:01  
 PHOENIX, ARIZONA

**VERIFIED**

SB 8/18/98 08

ENTERED IN COMPUTER

8/12/98

8K

8

AFFIDAVIT OF MAINTENANCE FEES PAID  
FOR UNPATENTED MINING CLAIMS

PHOENIX, ARIZONA

1998 AUG -6 P 2:01

RECEIVED  
B.L.M. AZ STATE OFFICE

STATE OF ARIZONA        }  
  } ss  
COUNTY OF GILA        }

E. C. John, acting for ASARCO Incorporated, claimant, being first duly sworn, deposes and says that he is a citizen of the United States, more than eighteen years of age and resides at Kearny in Pinal County, State of Arizona, and is personally acquainted with the claims listed below;

that the said mining claims are all contiguous and are consolidated into one group for common development;

that the said claims are situated in the Banner Mining District, Gila County, Arizona, the location notices of which are recorded in the office of the County Recorder of said county;

that the required \$100 per mining claim maintenance fee has been paid for the 1999 assessment year to the BLM at the expense of ASARCO Incorporated, owner of said claims for the purpose of complying with the laws of the United States concerning the retention of unpatented mining claims, Title 43 U.S.C. Section 3833.2-3.

that the location notices for said claims are located in Sections 21, 22 and 27, Township 4 South, Range 15 East, G. & S. R. B. & M.

ORIGINAL OR AMENDED LOCATION NOTICES

<u>Claim</u>	<u>Book or Docket</u>	<u>Page</u>	BLM AMC <u>Serial No.</u>
Porphyry	48	158	48401
Quartzite	48	158	48402
Black Copper	8	454	48405
Amended	48	144	
Blue Copper	8	454	48406
Amended	48	145	
Keystone	8	512	48413
Amended	48	152	
North Star	8	429	48418
Amended	48	157	
Senator	8	455	48420
Amended	48	160	
Tip Top	16	118	48428
Amended	48	166	
Chilito No. 6	47, Mines	581	66996
Amended	42, Mines 225	140	
Chilito No. 7	47, Mines	582	66997
Amended	42, Mines 225	141	
Chilito No. 8	47, Mines	583	66998
Amended	225	142	
Copper Glance No. 1 (Chilito 12)	41, Mines	464	66999
Amended	42, Mines	246	
Amended	225	145	
Copper Glance No. 2 (Chilito 13)	41, Mines	465	67000
Amended	42, Mines	247	
Amended	225	146	
Two Bridges (Chilito 14)	47, Mines	559	67001
Amended	42, Mines	248	
Amended	225	147	
Evener (Chilito 15)	47, Mines	560	67002
Amended	42, Mines	249	
Amended	225	148	

**VERIFIED**

5B 8/12/98  
15

ENTERED IN OFFICE  
8/12/98

PHOENIX, ARIZONA  
20070  
1998 AUG - 6 P-2-842  
148  
RECEIVED  
B.L.M. AZ STATE OFFICE  
15 KC

ORIGINAL OR AMENDED LOCATION NOTICES

<u>Claim</u>	<u>Book or Docket</u>	<u>Page</u>	<u>BLM AMC Serial No.</u>
Copper Glance No. 7 (Chilito 19)	41, Mines	466	67003
Amended	42, Mines	250	
Amended	225	149	
Chilena No. 3 (Chilito 29)	47, Mines	556	67004
Amended	42, Mines	260	
Amended	225	159	
Chilena No. 4 (Chilito 30)	47, Mines	557	67005
Amended	42, Mines	261	
Amended	225	160	
Chilena No. 5 (Chilito 32)	47, Mines	558	67006
Amended	42, Mines	262	
Amended	225	161	
Chilena No. 2 (Chilito 33)	47, Mines	555	67007
Amended	42, Mines	263	
Amended	225	162	
Chilito No. 42	238	465	67008
Ethel	41, Mines	12	67009
Spring	47, Mines	121	67010
Drusilla	47, Mines	93	67011
Fanny	47, Mines	94	67012

E. C. John for ASARCO Incorporated

SUBSCRIBED and sworn to before me this \_\_\_\_\_ day of \_\_\_\_\_ 1998.

PHOENIX ARIZONA

My Commission Expires 9-9-98

Notary Public

**VERIFIED**

SB 8/12/98

10

ENTERED IN COMPUTER

8/12/98

RECEIVED  
BLM AZ STATE OFFICE

10 KC

AFFIDAVIT OF MAINTENANCE FEES PAID  
FOR UNPATENTED MINING CLAIMS

STATE OF ARIZONA        }  
  } ss  
COUNTY OF GILA        }

PHOENIX, ARIZONA

1998 AUG -6 P 2:01

RECEIVED  
B.L.M. AZ STATE OFFICE

E. C. John, acting for ASARCO Incorporated, claimant, being first duly sworn, deposes and says that he is a citizen of the United States, more than eighteen years of age and resides at Kearny in Pinal County, State of Arizona, and is personally acquainted with the claims listed below;

that the said mining claims are all contiguous and are consolidated into one group for common development;

that the said mining claims are situated in the Banner Mining District, Gila County, Arizona, the location notices of which are recorded in the office of the County Recorder of said county;

that the required \$100 per claim maintenance fee has been paid to the BLM in lieu of performing annual assessment labor for the year 1999. Said payment was at the expense of ASARCO Incorporated, owner of said claims, for the purpose of complying with the laws of the United States pertaining to retention of mining claims, Title 43 U.S.C. Section 3833.2-3.

that the location notices of the following claims fall within Sections 27 and 28, Township 4 South, Range 15 East, G. & S. R. B. & M.

ENTERED IN COMPLETION

ORIGINAL OR AMENDED LOCATION NOTICES

<u>Claim</u>	<u>Book or Docket</u>	<u>Page</u>	<u>BLM AMC Serial No.</u>
Chilito No. 1	47, Mines	577	66991
Amended	225	136	
Chilito No. 2	47, Mines	580	66992
Amended	225	137	
Cobre Verde No. 8	41, Mines	464	66993
(Chilito No. 3)	42, Mines	244	
Amended	224	334	
Amended	225	138	
Chilito No. 4	47, Mines	578	66994
Amended	225	139	
Chilito No. 41	225	170	66995
Steamboat 27	830	10-12	314571
Steamboat 28	830	13-15	314572
Steamboat 29	830	16-18	314573
Steamboat 30	830	19-21	314574
Steamboat 31	830	22-24	314575
Steamboat 32	830	25-27	314576
Steamboat 33	830	28-30	314577

E. C. John for ASARCO Incorporated

SUBSCRIBED and sworn to before me this \_\_\_\_\_ day of \_\_\_\_\_, 1998.

Notary Public

My Commission Expires: \_\_\_\_\_

**VERIFIED**

SB 8/18/98  
12

ENTERED IN COMPUTER

8/12/98

PHOENIX, ARIZONA  
1998 AUG - 6 P 2: 01  
RECEIVED  
BLM AZ STATE OFFICE



AFFIDAVIT OF MAINTENANCE FEES PAID  
FOR UNPATENTED MINING CLAIMS

STATE OF ARIZONA }  
                          } ss  
COUNTY OF PINAL }

E. C. John, acting for ASARCO Incorporated, claimant, being first duly sworn, deposes and says that he is a citizen of the United States, more than eighteen years of age and resides at Kearny in Pinal County, State of Arizona, and is personally acquainted with the claims listed below;

that the said mining claims are all contiguous and are consolidated into one group for common development;

that the said claims are situated in the Cochran-Copper Butte Mining District, Pinal County, Arizona, the location notices of which are recorded in the office of the County Recorder of said county;

that by and at the expense of ASARCO Incorporated, owner of said claims, a maintenance fee of \$100 per claim was paid for the 1999 assessment year for the purpose of complying with the revised laws of the United States pertaining to retention of unpatented mining claims, Title 43 U.S.C. Section 3833.2-3.

that the location notices of the following claims are located in Sections 23, 24, 25, 26, 27, 33, 34 and 35, Township 3 South, Range 12 East; Section 4, Township 4 South, Range 12 East; and Sections 19 and 30, Township 3 South, Range 13 East, G. & S. R. B. & M.

PHOENIX, ARIZONA

1998 AUG - 6 - 2: 02 P

RECEIVED  
B.L.M. AZ STATE OFFICE

ENTERED IN COMPUTER

ORIGINAL OR AMENDED LOCATION NOTICES

<u>Claim</u>	<u>Book or Docket</u>	<u>Page</u>	<u>BLM AMC Serial No.</u>
Buckeye 3	1359	963	253275
Buckeye 4	1359	965	253276
Buckeye 5	1359	967	253277
Buckeye 10	1359	969	253278
Somnambulant 1	1360	035	253279
Somnambulant 2	1360	037	253280
Somnambulant 3	1360	039	253281
Somnambulant 4	1360	041	253282
Somnambulant 5	1360	043	253283
Somnambulant 6	1360	045	253284
Somnambulant 7	1360	047	253285
Somnambulant 8	1360	049	253286
Somnambulant 9	1360	051	253287
Somnambulant 10	1360	053	253288
Somnambulant 11	1360	055	253289
Somnambulant 12	1360	057	253290
Somnambulant 13	1360	059	253291
Somnambulant 14	1360	061	253292
Sue 37	1360	063	253293
Sue 38	1360	065	253294
Amended	1381	883	
Sue 39	1360	067	253295
Sue 40	1360	069	253296
Amended	1381	885	
Sue 41	1360	071	253297
Amended	1381	887	
Sue 42	1360	073	253298
Amended	1381	889	
Sue 43	1360	075	253299
Amended	1381	891	
Sue 44	1360	077	253300
Sue 45	1360	079	253301
Amended	1381	893	
Sue 46	1360	081	253302
Sue 48	1360	083	253303
Sue 49	1360	085	253304
Sue 50	1360	087	253305
Sue 51	1360	089	253306
Sue 52	1360	091	253307
Sue 53	1360	093	253308
Sue 54	1360	095	253309
Sue 55	1360	097	253310
Sue 56	1360	099	253311
Sue 57	1360	101	253312
Sue 58	1360	103	253313
Sue 59	1360	105	253314

PHOENIX, ARIZONA

1998 AUG - 6 P 2:02

VERIFIED RECEIVED B.L.M. AZ STATE OFFICE

SB 8/18/98

40

ENTERED

8/12/98

40 KC

40

ORIGINAL OR AMENDED LOCATION NOTICES

<u>Claim</u>	<u>Book or Docket</u>	<u>Page</u>	<u>BLM AMC Serial No.</u>
Sue 60	1360	107	253315
Sue 61	1360	109	253316
Sue 62	1360	111	253317
Sue 63	1360	113	253318
Sue 64	1360	115	253319
Sue 66	1360	119	253321
Sue 67	1360	121	253322
Sue 69	1360	125	<del>253324</del>
Sue 71	1360	129	<del>253326</del>
Sue 72	1360	131	253327
Sue 73	1360	133	253328
Sue 74	1360	135	253329
Sue 75	1360	137	253330
Sue 76	1360	139	253331
Sue 77	1360	141	253332
Sue 78	1360	143	253333
Sue 79	1360	145	253334
Sue 80	1360	147	253335
Sue 81	1360	149	253336
Sue 82	1360	151	253337
Sue 83	1360	153	253338
Sue 84	1360	155	253339
Sue 85	1360	157	253340
Sue 86	1360	159	253341
Sue 87	1360	161	253342
Sue 88	1360	163	253343
Sue 89	1360	165	253344
Sue 90	1360	167	253345
Sue 91	1360	169	253346
Sue 92	1360	171	253347
Sue 93	1360	173	253348
Sue 94	1360	175	253349
Sue 95	1360	177	253350
Sue 96	1360	179	253351
Sue 97	1360	181	253352
Sue 98	1360	183	253353
Sue 99	1360	185	253354
Sue 100	1360	187	253355
Sue 101	1360	189	253356
Sue 102	1360	191	253357
Sue 103	1360	193	253358
Sue 104	1360	195	253359
Sue 105	1360	197	253360
Sue 116	1360	199	253361
Sue 117	1360	201	253362
Sue 118	1360	203	253363
Sue 119	1360	205	253364
Sue 201	1360	207	253365

PHOENIX, ARIZONA

1998 AUG -6 - P 2:02

B.L.M. AZ STATE OFFICE

RECEIVED

**VERIFIED**

8/18/98 48

8/12/98

48

48

ORIGINAL OR AMENDED LOCATION NOTICES

<u>Claim</u>	<u>Book or Docket</u>	<u>Page</u>	<u>BLM AMC Serial No.</u>
TW 12	1360	241	253366
TW 13	1360	243	253367
TW 14	1360	245	253368
Amended	1381	901	
TW 15	1360	247	253369
TW 16	1360	249	253370
TW 17	1360	251	253371
TW 18	1360	253	253372
TW 19	1360	255	253373
TW 20	1360	257	253374
TW 21	1360	259	253375
TW 22	1360	261	253376
TW 23	1360	263	253377
TW 24	1360	265	253378
TW 25	1360	267	253379
TW 26	1360	269	253380
TW 29	1360	271	253381
TW 30	1360	273	253382
TW 31	1360	275	253383
TW 32	1360	277	253384
TW 33	1360	279	253385
TW 34	1360	281	253386
TW 35	1360	283	253387
TW 36	1360	285	253388
TW 37	1360	287	253389
TW 38	1360	289	253390
TW 39	1360	291	253391
TW 40	1360	293	253392
TW 41	1360	295	253393
TW 42	1360	297	253394
TW 43	1360	299	253395
TW 44	1360	301	253396
TW 45	1360	303	253397
TW 46	1360	305	253398
TW 47	1360	307	253399
TW 48	1360	309	253400
TW 49	1360	311	253401
TW 50	1360	313	253402
TW 51	1360	315	253403
TW 52	1360	317	253404
TW 53	1360	319	253405
TW 54	1360	321	253406
TW 55	1360	323	253407
TW 56	1360	325	253408
TW 57	1360	327	253409
TW 58	1360	329	253410
TW 59	1360	331	253411
TW 09	1360	333	253412
TW 19	1360	335	253413

PHOENIX, ARIZONA

1998 AUG - 6 P 2: 02

RECEIVED  
BLM, AZ STATE OFFICE

**VERIFIED**

8/12/98 48

ENTERED IN COMPL

8/12/98

48 KC

48

ORIGINAL OR AMENDED LOCATION NOTICES

<u>Claim</u>	<u>Book or Docket</u>	<u>Page</u>	<u>BLM AMC Serial No.</u>
TW 62	1360	337	253414
TW 63	1360	339	253415
TW 64	1360	341	253416
TW 65	1360	343	253417
TW 66	1360	345	253418
TW 67	1360	347	253419
TW 68	1360	349	253420
TW 69	1360	351	253421
TW 70	1360	353	253422
TW 71	1360	355	253423
TW 72	1360	357	253424
TW 73	1360	359	253425
TW 74	1360	361	253426
TW 75	1360	363	253427
TW 102	1360	365	253428
TW 103	1360	367	253429
TW 104	1360	369	253430
Copper Butte 20	1359	975	253456
Copper Butte 21	1359	977	253457
Terra 1	1360	209	253460
Terra 2	1360	211	253461
Amended	1381	895	
Terra 3	1360	213	253462
Terra 4	1360	215	253463
Terra 5	1360	217	253464
Terra 8	1360	223	253467
Terra 9	1360	225	253468
Terra 10	1360	227	253469
Terra 11	1360	229	253470
Terra 12	1360	231	253471
Terra 13	1360	233	253472
Terra 14	1360	235	253473
Amended	1381	897	
Terra 15	1360	237	253474
Amended	1381	899	
Terra 16	1360	239	253475
Walnut Canyon 1	1360	295	253476
Walnut Canyon 2	1360	393	253477
Walnut Canyon 3	1360	391	253478
Walnut Canyon 4	1360	389	253479
Walnut Canyon 5	1360	387	253480
Walnut Canyon 6	1360	385	253481
Walnut Canyon 7	1360	383	253482

PHOENIX, ARIZONA

1998 AUG -6 P 2:01

RECEIVED  
BLM, AZ STATE OFFICE

**VERIFIED**

36 8/18/98

40

ENTERED

8/18/98

40KC

40

110

ORIGINAL OR AMENDED LOCATION NOTICES

<u>Claim</u>	<u>Book or Docket</u>	<u>Page</u>	<u>BLM AMC Serial No.</u>
Walnut Canyon 8	1360	381	253483
Walnut Canyon 14	1360	377	253485
Walnut Canyon 15	1360	375	253486
Walnut Canyon 18	1360	373	253487
Walnut Canyon 19	1360	371	253488
Butte #1	1553	378	289373
Butte #2	1553	379	289374
Sue 65	1869	958-959	325895
Sue 70	1869	960-961	325896

\_\_\_\_\_  
E. C. John for ASARCO Incorporated

SUBSCRIBED and sworn to before me this \_\_\_\_\_ day of \_\_\_\_\_, 1998.

\_\_\_\_\_  
Notary Public

My Commission Expires: \_\_\_\_\_

?

qkc

PHOENIX, ARIZONA

1998 AUG - 6 P 2:01

RECEIVED B.L.M. AZ STATE OFFICE

ENTERED IN COMPUTER

8/17/98

**VERIFIED**

8/12/98

60

AFFIDAVIT OF PAYMENT OF ANNUAL MAINTENANCE FEES  
FOR UNPATENTED MINING CLAIMS

STATE OF ARIZONA            }  
  } ss  
COUNTY OF GILA            }

E. C. John, acting for ASARCO Incorporated, claimant, being first duly sworn, deposes and says that he is a citizen of the United States, more than eighteen years of age and resides at Kearny in Pinal County, State of Arizona, and is personally acquainted with the claims listed below;

that the required payment of annual maintenance fees for the purpose of holding claims listed below, situated in the Banner Mining District, Gila County, Arizona;

that prior to the 31st of August, 1998, a fee of \$100 per mining claim was paid in lieu of annual assessment work for the year 1999. Such payment was made by and at the expense of ASARCO Incorporated, owner of said claims, for the purpose of complying with the revised laws of the United States pertaining to retention of unpatented mining claims, Title 43 U.S.C. Section 3833.2-3.

that location notices for said mining claims are located in Section 11, Township 5 South, Range 15 East, G. & S. R. B. & M.

PHOENIX, ARIZONA  
1998 AUG -6 - P 2:02  
RECEIVED  
B.L.M. AZ STATE OFFICE



ORIGINAL LOCATION NOTICES

<u>Claim</u>	<u>Book or Docket</u>	<u>Page</u>	<u>BLM AMC Serial No.</u>
Dick No. 17	62	354	67021
Dick No. 18	62	355	67022
Dick No. 19	62	356	67023
Dick No. 20	62	357	67024

RECEIVED  
 B.L.M. AZ STATE OFFICE  
 1998 AUG -6 P 2:02  
 PHOENIX, ARIZONA

\_\_\_\_\_  
 E. C. John for ASARCO Incorporated

SUBSCRIBED and sworn to before me this \_\_\_\_\_ day of \_\_\_\_\_, 1998.

\_\_\_\_\_  
 Notary Public

My Commission Expires: \_\_\_\_\_

**VERIFIED**  
 SB 8/12/98  
 04

ENTERED IN COMPUTER  
 8/12/98

4  
 4 KC

AFFIDAVIT OF PAYMENT OF MAINTENANCE FEES

FOR UNPATENTED MINING CLAIMS

STATE OF ARIZONA        }  
                                  } ss  
COUNTY OF PINAL        }

E. C. John, acting for ASARCO Incorporated, claimant, being first duly sworn, deposes and says that he is a citizen of the United States, more than eighteen years of age and resides at Kearny in Pinal County, State of Arizona, and is personally acquainted with the claims listed below;

that the said mining claims are contiguous and are consolidated into one group for common development, that said mining claims are situated in the Riverside Mining District, Pinal County, Arizona;

that payment of the \$100 per mining claim maintenance fee for the assessment year 1999 was made by and at the expense of ASARCO Incorporated, owner of said claims, for the purpose of complying with the revised laws of the United States pertaining to retention of unpatented mining claims, Title 43 U.S.C. Section 3833.2-3.

that the location notices of the following claims are located in Sections 7 and 18, Township 4 South, Range 14 East, and Section 13, Township 4 South, Range 13 East, G. & S. R. B. & M.

PHOENIX, ARIZONA

1998 AUG -6 P 2:02

RECEIVED  
B.L.M. AZ STATE OFFICE

ORIGINAL AND AMENDED LOCATION NOTICES

<u>Claim</u>	<u>Book or Docket</u>	<u>Page</u>	<u>BLM AMC Serial No.</u>
Erman No. 1	537	209	67124
Amended	974	163	
Erman No. 2	537	210	67125
Amended	974	165	
Erman No. 3	537	211	67126
Amended	974	167	
Erman No. 4	537	212	67127
Amended	974	169	
Erman No. 5	537	213	67128
Amended	974	171	
Erman No. 6	537	214	67129
Amended	974	173	
Erman No. 7	537	215	67130
Amended	974	175	
Erman No. 8	537	216	67131
Amended	974	177	
Erman No. 9	537	217	67132
Amended	974	179	
Erman No. 10	537	218	67133
Amended	974	181	
Erman No. 11	537	219	67134
Amended	974	183	
Erman No. 12	537	220	67135
Amended	974	185	
Erman No. 13	537	221	67136
Amended	974	187	
Erman No. 14	537	222	67137
Amended	974	189	
Erman No. 15	537	223	67138
Amended	974	191	
Erman No. 16	537	224	67139
Amended	974	193	
Erman No. 17	537	225	67140
Amended	974	195	
Erman No. 18	537	226	67141
Amended	974	197	
Erman No. 19	537	227	67142
Amended	974	199	

17

PHOENIX, ARIZONA

1998 AUG - 6 P 2: 02

RECEIVED BLM, AZ STATE OFFICE

19 KC

ENTERED IN COMPUTER

8/12/98

VERIFIED  
SB 8/12/98

ORIGINAL AND AMENDED LOCATION NOTICES

<u>Claim</u>	<u>Book or Docket</u>	<u>Page</u>	<u>BLM AMC Serial No.</u>
Erman No. 20	537	228	67143
Amended	974	201	
Erman No. 21	537	229	67144
Amended	974	203	
Erman No. 22	537	230	67145
Amended	974	205	
Erman No. 23	537	231	67146
Amended	974	207	
Erman No. 24	537	232	67147
Amended	974	209	
Erman No. 25	537	233	67148
Amended	974	211	
Erman No. 26	537	234	67149
Amended	974	213	
Erman No. 27	537	235	67150
Amended	974	215	
Erman No. 28	537	236	67151
Amended	974	217	
Erman No. 29	537	237	67152
Amended	974	219	
Erman No. 30	542	378	67153
Amended	974	221	
Erman No. 31	542	379	67154
Amended	974	223	
River No. 4	673	389	67155
River No. 5	673	390	67156
River No. 6	673	391	67157
River No. 7	673	392	67158
River No. 8	673	393	67159
River No. 9	673	394	67160
River No. 13	673	398	67161
River No. 14	673	399	67162
River No. 15	673	400	67163
River No. 16	673	401	67164
River No. 17	673	402	67165
River No. 18	673	403	67166
River No. 22	673	404	67167

25

PHOENIX, ARIZONA

1998 AUG -6 P 2:02

RECEIVED  
B.L.M. AZ STATE OFFICE

**VERIFIED**

SB 8/18/98

25

25 KC

ENTERED IN COMPUTER

8/12/98

ORIGINAL AND AMENDED LOCATION NOTICES

<u>Claim</u>	<u>Book or Docket</u>	<u>Page</u>	<u>BLM AMC Serial No.</u>
River No. 23	673	405	67168
River No. 24	673	406	67169
River No. 25	673	407	67170
River No. 26	673	408	67171
River No. 27	673	409	67172

\_\_\_\_\_  
E. C. John for ASARCO Incorporated

SUBSCRIBED and sworn to before me this \_\_\_\_\_ day of \_\_\_\_\_,  
1998.

\_\_\_\_\_  
Notary Public

My Commission Expires: \_\_\_\_\_

5

SKC

PHOENIX, ARIZONA

1998 AUG - 6 P 2: 02

RECEIVED  
B.L.M. AZ STATE OFFICE

VERIFIED

SB 8/18/98

05

ENTERED IN...

8/18/98



ORIGINAL AND AMENDED LOCATION NOTICES (Cont'd)

<u>CLAIM NAME &amp; NO.</u>	<u>YEAR</u>	<u>DOCUMENT NO.</u> <u>(PINAL COUNTY)</u>	<u>BLM SERIAL NO.</u> <u>(AMC)</u>
HACKBERRY 7	1997	010519	345194
HACKBERRY 8	1997	010520	345195
HACKBERRY 9	1997	010521	345196
HACKBERRY 10	1997	010522	345197
HACKBERRY 11	1997	010523	345198
HACKBERRY 12	1997	010524	345199
HACKBERRY 13	1997	010525	345200
HACKBERRY 14	1997	010526	345201
HACKBERRY 15	1997	010527	345202
HACKBERRY 16	1997	010528	345203
HACKBERRY 17	1997	010529	345204
HACKBERRY 18	1997	010530	345205
HACKBERRY 19	1997	010531	345206
HACKBERRY 20	1997	010532	345207
HACKBERRY 21	1997	010533	345208
HACKBERRY 22	1997	010534	345209
HACKBERRY 23	1997	010535	345210
HACKBERRY 24	1997	010536	345211
HACKBERRY 25	1997	010537	345212
HACKBERRY 26	1997	010538	345213
HACKBERRY 27	1997	010539	345214
HACKBERRY 28	1997	010540	345215
HACKBERRY 29	1997	010541	345216
HACKBERRY 30	1997	010542	345217
HACKBERRY 31	1997	010543	345218
HACKBERRY 32	1997	010544	345219
HACKBERRY 33	1997	010545	345220
HACKBERRY 34	1997	010546	345221
HACKBERRY 35	1997	010547	345222
HACKBERRY 36	1997	010548	345223
HACKBERRY 37	1997	010549	345224
HACKBERRY 38	1997	010550	345225
HACKBERRY 39	1997	010551	345226
HACKBERRY 40	1997	010552	345227
HACKBERRY 41	1997	010553	345228
HACKBERRY 42	1997	010554	345229
HACKBERRY 43	1997	010555	345230
HACKBERRY 44	1997	010556	345231
HACKBERRY 45	1997	008632	344757
HACKBERRY 46	1997	008633	344758
HACKBERRY 47	1997	008634	344759
HACKBERRY 48	1997	008635	344760
HACKBERRY 49	1997	008636	344761
HACKBERRY 50	1997	008637	344762
HACKBERRY 51	1997	008638	344763

**VERIFIED**

11/19/98

45

ENTERED IN COMPUTER

8/12/98

45 KC

75

RECEIVED  
B.L.M. AZ STATE OFFICE  
1998 AUG - 9 - 9 28 09  
PHOENIX, ARIZONA

ORIGINAL AND AMENDED LOCATION NOTICES (Cont'd)

<u>CLAIM NAME &amp; NO.</u>	<u>YEAR</u>	<u>DOCUMENT NO.</u> <u>(PINAL COUNTY)</u>	<u>BLM SERIAL NO.</u> <u>(AMC)</u>
HACKBERRY 52	1997	008639	344764
HACKBERRY 53	1997	008640	344765
HACKBERRY 54	1997	008641	344766
HACKBERRY 55	1997	008642	344767
HACKBERRY 56	1997	008643	344768
HACKBERRY 57	1997	008644	344769
HACKBERRY 58	1997	008645	344770
HACKBERRY 59	1997	008646	344771
HACKBERRY 60	1997	008647	344772
HACKBERRY 61	1997	008648	344773
HACKBERRY 62	1997	008649	344774
HACKBERRY 63	1997	009613	345121
HACKBERRY 64	1997	009614	345122
HACKBERRY 65	1997	009615	345123
HACKBERRY 66	1997	009616	345124
HACKBERRY 67	1997	009617	345125
HACKBERRY 68	1997	009618	345126
HACKBERRY 69	1997	009619	345127
HACKBERRY 70	1997	009620	345128
HACKBERRY 71	1997	009621	345129
HACKBERRY 72	1997	013038	345354
HACKBERRY 73	1997	013039	345355
HACKBERRY 74	1997	013040	345356
HACKBERRY 75	1997	013041	345357
HACKBERRY 76	1997	013042	345358
HACKBERRY 77	1997	013043	345359
HACKBERRY 78	1997	013044	345360
HACKBERRY 79	1997	013045	345361
HACKBERRY 80	1997	013046	345362
HACKBERRY 81	1997	013047	345363
HACKBERRY 82	1997	013048	345364
HACKBERRY 83	1997	013049	345365
HACKBERRY 84	1997	013050	345366
HACKBERRY 85	1997	013051	345367
HACKBERRY 86	1997	013052	345368
HACKBERRY 87	1997	013053	345369
HACKBERRY 88	1997	013054	345370
HACKBERRY 89	1997	013055	345371
HACKBERRY 90	1997	013056	345372
HACKBERRY 91	1997	013057	345373
HACKBERRY 92	1997	013058	345374
HACKBERRY 93	1997	013059	345375
HACKBERRY 94	1997	013060	345376
HACKBERRY 95	1997	013061	345377
HACKBERRY 96	1997	013062	345378
HACKBERRY 97	1997	013063	345379

**VERIFIED**

8/14/98

46

ENTERED

8/12/98

RECEIVED  
B.L.M. AZ STATE OFFICE

46 Kc

33



ORIGINAL AND AMENDED LOCATION NOTICES (Cont'd)

<u>CLAIM NAME &amp; NO.</u>	<u>YEAR</u>	<u>DOCUMENT NO. (PINAL COUNTY)</u>	<u>BLM SERIAL NO. (AMC)</u>
HACKBERRY 98	1997	013064	345380
HACKBERRY 99	1997	013065	345381
HACKBERRY 100	1997	013066	345382
HACKBERRY 101	1997	013067	345383
HACKBERRY 102	1997	013068	345384
HACKBERRY 103	1997	013069	345385
HACKBERRY 104	1997	013070	345386
HACKBERRY 105	1997	013071	345387
HACKBERRY 106	1997	013072	345388
HACKBERRY 107	1997	013073	345389

\_\_\_\_\_  
E. C. John, for ASARCO Incorporated

SUBSCRIBED AND SWORN to before me this \_\_\_\_\_ day of \_\_\_\_\_  
1998.

\_\_\_\_\_  
Notary Public

My Commission Expires:  
\_\_\_\_\_

**VERIFIED**

*SB 8/10/98*

**10** PHOENIX, ARIZONA

1998 AUG -6 P 2:02

RECEIVED B.L.M. AZ STATE OFFICE

ENTERED IN REGISTER  
8/12/98 *L*

*10KC*

D\FEEAFFMC.897

*10*

*10*

**AFFIDAVIT OF PAYMENT OF MAINTENANCE FEES  
FOR UNPATENTED MINING CLAIMS**

STATE OF ARIZONA            )  
  )  
County of Pinal                )     ss

Edward C. John, being first duly sworn, deposes and says that he is a citizen of the United States and more than twenty-one (21) years of age, and resides in Kearny, County of Pinal, State of Arizona, and is personally acquainted with the mining claims situated in the Pioneer Mining District, Pinal County, Arizona.

That all of said mining claims are held in ownership by ASARCO Incorporated, the mailing address for which is P. O. Box 8, Hayden, AZ 85235; that payment of maintenance fees of \$100 per claim was made to the Bureau of Land Management for the assessment year 1999.

Said payment was performed and made at the expense of ASARCO Incorporated for the benefit of each and all of said mining claims comprising said contiguous groups. Said expenditure was made in good faith for the purpose of complying with the revision of the Mining Laws of the United States, Title 43 U.S.C. Section 3833.2-3, for retention of said contiguous groups of mining claims, and was intended in lieu of the annual labor and improvements for each and all of the above-described unpatented lode mining claims for the assessment year ending at 12:00 o'clock Meridian, September 1, 1999.

All Claims are located in the projected (unsurveyed) Sections 20, 21, 23, 26, 27, 28, 29, 34, and 35, Township 1S, Range 13E, G&SRB&M.

The names and books and pages of record in the Office of the County Recorder of Pinal County, Arizona, and the Bureau of Land Management serial number of the Notices of Location whereof are as follows:

1998 AUG - 9 - P 2: 03

RECEIVED  
B.L.M. AZ STATE-OFFICE

Recording Data

<u>Name of Claim</u>	<u>Book</u>	<u>Page</u>	<u>BLM AMC Serial No.</u>
Dacite #1	604	893 thru 898	46919
Dacite #2	604	894	46920
Dacite #3	604	895	46921
Dacite #4	604	896	46922
Dacite #5	604	897	46923
Dacite #6	604	898	46924
Kay 139	604	861	47104
Kay 140	604	862	47105
Kay 140 Amended	1753	771 and 772	
Kay 144	604	866	47109
Kay 152	604	874	47117
Kay 154	604	876	47119
LD No. 1	688	408	47272
LD No. 1 Amended	711	870	
LD No. 2	688	409	47273
LD No. 2 Amended	693	556	
LD No. 3	693	408	47274
LD No. 3 Amended	688	870	
LD No. 4	688	398	47275
LD No. 4 Amended	693	558	
LD No. 5	688	399	47276
LD No. 5 Amended	693	559	
LD No. 6	688	400	47277
LD No. 6 Amended	693	560	
LD No. 7	688	401	47278
LD No. 7 Amended	693	561	
LD No. 8	688	402	47279
LD No. 8 Amended	693	562	
LD No. 9	688	410	47280
LD No. 9 Amended	716	365	
Kay 82	1732	181 and 182	313010
Kay 84	1732	185 and 186	313012
Kay 86	1732	189 and 190	313014
Kay 88	1732	193 and 194	313016
Kay 129	1732	195 and 196	313017
Kay 130	1732	197 and 198	313018
Kay 131	1732	199 and 200	313019
Kay 132	1732	201 and 202	313020
Kay 133	1732	203 and 204	313021
Kay 134	1732	205 and 206	313022
Kay 135	1732	207 and 208	313023

RECEIVED  
BLM, AZ STATE OFFICE

**VERIFIED**

58 8/19/92

**31**

ENTERED IN COMPUTER

31 Ke

31

Recording Data

<u>Name of Claim</u>	<u>Book</u>	<u>Page</u>	<u>BLM AMC Serial No.</u>
Kay 136	1732	209 and 210	313024
Kay 137	1732	211 and 212	313025
Kay 138	1732	213 and 214	313026
Kay 141	1732	215 and 216	313027
Kay 142	1732	217 and 218	313028
Kay 143	1743	219 and 220	313029
Kay 145	1732	221 and 222	313030
Kay 146	1732	223 and 224	313031
Kay 147	1732	225 and 226	313032
Kay 148	1732	227 and 228	313033
Kay 149	1732	229 and 230	313034
Kay 150	1732	231 and 232	313035
Kay 151	1753	767 and 768	315168
Kay 153	1753	769 and 770	315169
Rook No. 1	1771	262	316548
Rook No. 2	1771	263	316549
Rook No. 3	1771	264	316550
Rook No. 4	1771	265	316551
Rook No. 5	1771	266	316552
Rook No. 6	1771	267	316553
Rook No. 7	1771	268	316554

ASARCO Incorporated

By \_\_\_\_\_  
Agent

STATE OF ARIZONA )  
  ) ss  
County of Pinal        )

The foregoing instrument was acknowledged before me this \_\_\_\_\_ day of \_\_\_\_\_, 1998, by Edward C. John.

\_\_\_\_\_  
Notary Public  
PHOENIX, ARIZONA

My Commission Expires: \_\_\_\_\_  
KAYCLMS.ECJ

1998 AUG 27 P 2:03

RECEIVED  
B.L.M. AZ STATE OFFICE

**VERIFIED**

SB 8/19/98

- 3 -

ENTERED IN COMPUTER

8/12/98

21

12

All Claims are located in the projected (unsurveyed) Sections 14, 21, 22, 23, 26, 27, 28, 34, and 35, Township 1S, Range 13E, G&SRB&M.

ASARCO Incorporated

By \_\_\_\_\_  
Agent

STATE OF ARIZONA     )  
                                  )     ss  
County of Pinal        )

The foregoing instrument was acknowledged before me this \_\_\_\_\_ day of \_\_\_\_\_, 1998, by Edward C. John.

\_\_\_\_\_  
Notary Public

My Commission Expires: \_\_\_\_\_

MARGARET.ECJ

RECEIVED  
B.L.M. AZ STATE OFFICE  
1998 AUG -6 P 2:03  
PHOENIX, ARIZONA

**AFFIDAVIT OF PAYMENT OF MAINTENANCE FEES**  
**FOR THE YEAR 1999**

STATE OF ARIZONA            )  
  )    ss  
County of Pinal                )

Edward C. John, being first duly sworn, deposes and says that he is a citizen of the United States and more than twenty-one (21) years of age, and resides in Kearny, County of Pinal, State of Arizona, and is personally acquainted with the mining claims situated in the Pioneer Mining District, Pinal County, Arizona, the names and books and pages of record in the Office of the County Recorder of Pinal County, Arizona, and the Bureau of Land Management serial number of the Notices of Location as set forth in Exhibit A.

That all of said mining claims are held in ownership by ASARCO Incorporated, the mailing address for which is P. O. Box 8, Hayden, AZ 85235; that payment of maintenance fees of \$100 per claim was made to the Bureau of Land Management for the assessment year 1999.

Said payment was performed and made at the expense of ASARCO Incorporated for the benefit of each and all of said mining claims comprising said contiguous groups. Said expenditure was made in good faith for the purpose of complying with the revision of the Mining Laws of the United States for retention of said contiguous groups of mining claims, and was intended in lieu of the annual labor and improvements for each and all of the above-described unpatented lode mining claims for the assessment years ending at 12:00 o'clock Meridian, September 1, 1998. This has been done to comply with Title 43 U.S.C. Section 3833.2-3.

All claims are located in the projected (unsurveyed) Sections 14, 21, 22, 23, 26, 27, 28, 34, and 35; Township 1 South, Range 13 East, G&SRB&M.

PHOENIX, ARIZONA

1998 AUG -6 P 2: 04

RECEIVED  
B.L.M. AZ STATE OFFICE

**EXHIBIT A**  
**TO AFFIDAVIT OF PAYMENT OF MAINTENANCE FEES**  
**FOR THE YEAR 1999**

<u>Name of Claim'</u>	<u>Book</u>	<u>Page</u>	<u>BLM AMC Serial No.</u>
Margaret 69	559	854	45754
Margaret 69 East	568	276	45755
Margaret 133	559	860	45820
Margaret 135	559	862	45823
Margaret 137	559	864	45826
Margaret 138	559	865	45827
Margaret 138 Amended	574	588	
Margaret 139	559	866	45828
Margaret 140	559	867	45829
Margaret 140 Amended	574	589	
Margaret 153	564	531	45842
Margaret 154	564	532	45843
Margaret 155	564	533	45844
Margaret 156	564	534	45845
Margaret 157	559	874	45846
Margaret 159	559	876	45849
Margaret 161	559	876	45852
Margaret 162	559	879	45853
Margaret 162 West	568	282	45854
Margaret 163	559	880	45855
Margaret 164	559	881	45856
Margaret 165 Amended	583	785	
Margaret 164 West	568	283	45857
Margaret 165	559	882	45858
Margaret 166	559	883	45859
Margaret 166 West	568	284	45860
Margaret 217	559	884	45901
Margaret 218	559	885	45902
Margaret 219	559	886	45903
Margaret 220	559	887	45904
Margaret 221	559	888	45905
Margaret 222	559	889	45906
Margaret 223	559	890	45907
Margaret 224	559	891	45908
Margaret 225	559	892	45909
Margaret 225 Amended	583	784	
Margaret 226	559	893	45910
Margaret 226 Amended	574	603	PHOENIX, ARIZONA
Margaret 227	564	535	45911

1998 AUG 26 P 2:04

RECEIVED  
 B.L.M. AZ STATE OFFICE

**VERIFIED**

8/11/98

34

- 2 -

ENTERED IN COPY

8/12/98

34 KC

<u>Name of Claim</u>	<u>Book</u>	<u>Page</u>	<u>BLM AMC Serial No.</u>
Margaret 228	564	536	45912
Margaret 229	564	537	45913
Margaret 230	564	538	45914
Margaret 231	564	539	45915
Margaret 233	559	894	45916
Margaret 234	559	895	45917
Margaret 234 West	568	287	45918
Margaret 235	560	729	45919
Margaret 236	560	730	45920
Margaret 236 Amended	574	604	
Margaret 237	560	731	45921
Margaret 238	560	732	45922
Margaret 239	560	733	45923
Margaret 240	560	734	45924
Margaret 241	560	735	45925
Margaret 242	560	736	45926
Margaret 243	574	605	
Margaret 243	560	737	45927
Margaret 244	560	738	45928
Margaret 244 Amended	574	606	
Margaret 245	560	739	45929
Margaret 246	560	740	45930
Margaret 247	559	896	45931
Margaret 248	559	897	45932
Margaret 248 Amended	574	607	
Margaret 249	561	578	45933
Margaret 250	561	579	45934
Margaret 251	561	580	45935
Margaret 252	561	581	45936
Margaret 253	561	582	45937
Margaret 254	561	583	45938
Margaret 255	561	584	45939
Margaret 256	561	585	45940
Margaret 257	561	586	45941
Margaret 258	561	587	45942
Margaret 259	561	588	45943
Margaret 260	561	589	45944
Margaret 261	560	741	45945
Margaret 262	560	742	45946
Margaret 263	560	743	45947
Margaret 264	560	744	45948

PHOENIX, ARIZONA

1998 AUG - 6 - P 2: 04

**VERIFIED**

56 8/19/98

37

RECEIVED BLM AZ STATE OFFICE - 3 -

ENTERED IN COPY

8/12/98

37 KC

37

37



<u>Name of Claim</u>	<u>Book</u>	<u>Page</u>	<u>BLM AMC Serial No.</u>
Margaret 265	561	590	45949
Margaret 266	561	591	45950
Margaret 267	561	592	45951
Margaret 268	561	593	45952
Margaret 269	560	745	45953
Margaret 270	560	746	45954
Margaret 271	560	747	45955
Margaret 272	560	748	45956
Margaret 273	561	594	45957
Margaret 274	561	595	45958
Margaret 275	561	596	45959
Margaret 276	561	597	45960
Margaret 277	561	598	45961
Margaret 278	561	599	45962
Margaret 279	561	600	45963
Margaret 280	561	601	45964
Margaret 281	561	602	45965
Margaret 282	561	603	45966
Margaret 283	567	542	45967
Margaret 284	567	543	45968
Margaret 285	567	544	45969
Margaret 286	567	545	45970
Margaret 287	564	540	45971
Margaret 305	565	739	45985
Margaret 306	565	740	45986
Margaret 307	565	741	45987
Margaret 308	565	742	45988
Margaret 309	565	743	45989
Margaret 310	565	744	45990
Margaret 311	565	745	45991
Margaret 312	565	746	45992
Margaret 313	565	747	45993
Margaret 314	565	748	45994
Margaret 315	565	749	45995
Margaret 316	565	750	45996
Margaret 317	565	751	45997
Margaret 318	565	752	45998
Margaret 319	565	753	45999
Margaret 320	565	754	46000
Margaret 321	567	546	46001
Margaret 322	567	547	46002
Margaret 323	567	548	46003

PHOENIX, ARIZONA  
 1998 AUG -6 - P 2:02

**VERIFIED**  
 58 8/19/98  
 42

RECEIVED B.L.M. AZ STATE OFFICE - 4 -

ENTERED IN COMPUTER 42 KC  
 8/12/98 Z

57

BLM AMC

<u>Name of Claim</u>	<u>Book</u>	<u>Page</u>	<u>Serial No.</u>
Margaret 324	567	549	46004
Margaret 325	565	755	46005
Margaret 327	565	757	46007
Margaret 328	565	758	46008
Margaret 331	572	914	46011
Margaret 331 Amended	614	329	
Margaret 332	572	915	46012
Margaret 332 Amended	583	788	
Margaret 333	572	916	46013
Margaret 334	572	916	46014
Margaret 335	572	918	46015
Margaret 335 Amended	583	787	
Margaret 336	572	919	46016
Kay 1	1732	129 and 130	312984
Kay 2	1732	131 and 132	312985
Kay 3	1732	133 and 134	312986
Kay 4	1732	135 and 136	312987
Kay 5	1732	137 and 138	312988
Kay 6	1732	139 and 140	312989
Kay 7	1732	141 and 142	312990
Kay 8	1732	143 and 144	312991
Kay 9	1732	145 and 146	312992
Kay 10	1732	147 and 148	312993
Kay 11	1732	149 and 150	312994
Kay 12	1732	151 and 152	312995
Kay 13	1732	153 and 154	312996
Kay 14	1732	155 and 156	312997
Kay 15	1732	157 and 158	312998
Kay 16	1732	159 and 160	312999
Kay 17	1732	161 and 162	313000
Kay 18	1732	163 and 164	313001
Kay 19E	1732	165 and 166	313002
Kay 19W	1732	167 and 168	313003
Kay 20E	1732	169 and 170	313004
Kay 20W	1732	171 and 172	313005
Kay 21E	1732	173 and 174	313006
Kay 21W	1732	175 and 176	313007
Kay 22	1732	177 and 178	313008
Kay 81	1732	179 and 180	313009
Kay 83	1732	183 and 184	313011
Kay 85	1732	187 and 188	313013
Kay 87	1732	191 and 192	313015

39

1998 AUG - 6 P 2:03  
PHOENIX, ARIZONA

**VERIFIED**

SB 8/19/98

39

RECEIVED B.L.M. AZ STATE OFF

- 5 -

ENTERED IN COMPUTER

8/12/98

39 KC

39

ASARCO Incorporated

By \_\_\_\_\_  
Agent

STATE OF ARIZONA     )  
                                  )    ss  
County of Pinal        )

The foregoing instrument was acknowledged before me this \_\_\_\_\_ day of  
\_\_\_\_\_, 1998, by Edward C. John.

\_\_\_\_\_  
Notary Public

My Commission Expires: \_\_\_\_\_

MARGARET.ECJ

RECEIVED  
B.L.M. AZ STATE OFFICE  
1998 AUG - 6 P 2:03  
PHOENIX, ARIZONA

AFFIDAVIT OF PAYMENT OF MAINTENANCE FEES  
ON UNPATENTED MINING CLAIMS

STATE OF ARIZONA  
COUNTY OF PINAL

}  
ss  
}

RECEIVED  
BLM. AZ STATE OFFICE  
1998 AUG -6 P 2:01  
PHOENIX, ARIZONA

E. C. John, acting for ASARCO Incorporated, claimant, being first duly sworn, deposes and says that he is a citizen of the United States, more than eighteen years of age and resides at Kearny in Pinal County, State of Arizona, and is personally acquainted with the claims listed below;

that the required payment of \$100 per mining claim maintenance fee for the 1999 assessment year has been made to the BLM for the purpose of holding unpatented mining claims listed below, situated in the Mineral Creek Mining District, Pinal County, Arizona; that said payment of fees was made by ASARCO Inc., owner of said claims, for the purpose of complying with the revised mining laws of the United States, Title 43 U.S.C. Section 3833.2-3.

That the said mining claims are contiguous and are consolidated into one group for common development;

that location notices of the following claims are located in Section 3, Township 3 South, Range 13 East, G. & S. R. B. & M.

ORIGINAL LOCATION NOTICE

<u>Claim</u>	<u>Book or Docket</u>	<u>Page</u>	<u>BLM AMC Serial No.</u>
Portland 5	683	163	67373✓

RECEIVED  
 B.L.M. AZ STATE OFFICE  
 1998 AUG -6 P 2: 04  
 PHOENIX, ARIZONA

\_\_\_\_\_  
E. C. John for ASARCO Incorporated

SUBSCRIBED and sworn to before me this \_\_\_\_\_ day of \_\_\_\_\_, 1998.

\_\_\_\_\_  
Notary Public

My Commission Expires: \_\_\_\_\_

ENTERED IN RECORDS  
 8/12/98 21

ORIGINAL LOCATION NOTICES

<u>Claim</u>	<u>Book or Docket</u>	<u>Page</u>	<u>BLM AMC Serial No.</u>
Portland 6	683	164 and 165	67374 ✓
Portland 7	683	166 and 167	67375 ✓

\_\_\_\_\_  
E. C. John for ASARCO Incorporated

SUBSCRIBED and sworn to before me this \_\_\_\_\_ day of \_\_\_\_\_, 1998.

\_\_\_\_\_  
Notary Public My Commission Expires: \_\_\_\_\_

**VERIFIED**  
SBS 8/20/98

8/12/98

PHOENIX, ARIZONA  
1998 AUG -6 P 2: 04  
RECEIVED  
B.L.M. AZ STATE OFFICE

2  
2

AFFIDAVIT OF PAYMENT OF MAINTENANCE FEE  
FOR UNPATENTED MINING CLAIMS

STATE OF ARIZONA                    }  
  } ss  
COUNTY OF PINAL                   }

E. C. John, acting for ASARCO Incorporated, claimant, being first duly sworn, deposes and says that he is a citizen of the United States, more than eighteen years of age and resides at Kearny in Pinal County, State of Arizona, and is personally acquainted with the claims listed below;

that the payment of \$100 maintenance per mining claim in lieu of 1996 annual assessment work has been made for the purpose of holding unpatented mining claims listed below, situated in the Mineral Creek Mining District, Pinal County, Arizona; said payment has been made by and at the expense of ASARCO Inc., owner of said mining claims to comply with the revised mining laws of the United States.

that the said mining claims are contiguous and are consolidated into one group for common development;

that location notices of the following claims are located in Sections 34, Township 2 South, Range 13 East, and Sections 3, 4, 9 and 10, Township 3 South, Range 13 East, G. & S. R. B. & M.

1998 AUG - 6 P 2: 05  
RECEIVED  
B.L.M. AZ STATE OFFICE

62

ORIGINAL OR AMENDED LOCATION NOTICES

<u>Claim</u>	<u>Book or Docket</u>	<u>Page</u>	<u>BLM AMC Serial No.</u>
Teapot No. 11	850	617	1186
Teapot No. 12	850	618	1187
Livingston No. 2	133	196	67365
New Year No. 3	57, Mines	575	67366
New Year No. 4	57, Mines	576	67367
New Year No. 5	57, Mines	577	67368
New Year No. 6	57, Mines	578	67369
New Year No. 7	57, Mines	579	67370
New Year No. 8	57, Mines	580	67371
New Year No. 9	57, Mines	581	67372
Portland No. 8	720	592	67376
Portland No. 9	720	593	67377
Portland No. 10	720	594	67378
Portland No. 11	720	595	67379
Portland No. 12	720	596	67380
Portland No. 13	720	597	67381
Portland No. 14	720	598	67382
Portland No. 15	720	599	67383
Portland No. 16	720	600	67384
Teapot No. 1	834	692	67385
Teapot No. 2	834	693	67386
Teapot No. 3	834	694	67387
Teapot No. 4	834	695	67388
Teapot No. 5	834	696	67389
Teapot No. 6	834	697	67390
Teapot No. 7	834	698	67391
Teapot No. 8	834	699	67392
Teapot No. 9	834	700	67393
Teapot No. 10	834	701	67394
Red Hills No. 1	129	129	67395
Amended	152	393	
Red Hills No. 2	129	130	67396
Amended	152	394	

1998 AUG - 6 P 2: 05

**VERIFIED**

RECEIVED B.L.M. AZ STATE OFFICE

SB 8/20/98

8/12/98 ✓ 31Kc

31



ORIGINAL OR AMENDED LOCATION NOTICES

<u>Claim</u>	<u>Book or Docket</u>	<u>Page</u>	<u>BLM AMC Serial No.</u>
Red Hills No. 3	129	131	67397
Amended	152	395	
Red Hills No. 4	129	132	67398
Amended	491	46	
Red Hills No. 5	129	133	67399
Amended	491	47	
Red Hills No. 6	129	134	67400
Red Hills No. 7	129	135	67401
Red Hills No. 8	133	195	67402
Red Hills No. 9	129	137	67403
Amended	132	177	
Red Hills No. 11	129	139	67404
Amended	132	178	
Red Hills Fraction	487	394	67405
Red Bluff	495	504	67406
West No. 1	520	971	67407
West No. 2	520	972	67408
West No. 3	520	973	67409
West No. 4	520	974	67410
West No. 5	520	975	67411
West No. 6	520	976	67412
West No. 7	520	977	67413
West No. 8	520	978	67414
West No. 9	520	979	67415
West No. 10	520	980	67416
West No. 11	520	981	67417
West No. 12	520	982	67418
West No. 13	520	983	67419
West No. 14	520	984	67420
West No. 15	520	985	67421
West No. 16	520	986	67422
West No. 17	520	987	67423
West No. 18	520	988	67424
West No. 19	520	989	67425
West No. 20	520	990	67426
West No. 21	520	991	67427

PHOENIX, ARIZONA

1998 AUG - 6 P 2:05

RECEIVED OFFICE B.L.M. AZ STATE

VERIFIED

SB 8/20/98

31

8/17/98

31 KC

31

\_\_\_\_\_  
E. C. John for ASARCO Incorporated

SUBSCRIBED and sworn to before me this \_\_\_\_\_ day of \_\_\_\_\_, 1995.

\_\_\_\_\_  
Notary Public

RECEIVED  
B.L.M. AZ STATE OFFICE  
1998 AUG - 6 P 2:04  
PHOENIX, ARIZONA



ORIGINAL AND AMENDED LOCATION NOTICES

<u>CLAIM NAME &amp; NO.</u>	<u>YEAR</u>	<u>DOCUMENT NO.</u> <u>(PINAL COUNTY)</u>	<u>BLM SERIAL NO.</u> <u>(AMC)</u>
RUSTLER 1	1997	013769	345629
RUSTLER 2	1997	013770	345630
RUSTLER 3	1997	013771	345631
RUSTLER 4	1997	013772	345632
RUSTLER 5	1997	013773	345633

\_\_\_\_\_  
E. C. John, for ASARCO Incorporated

SUBSCRIBED AND SWORN to before me this \_\_\_\_\_ day of \_\_\_\_\_  
1998.

\_\_\_\_\_  
Notary Public

My Commission Expires:  
\_\_\_\_\_

DFEEAFFMC.897

PHOENIX, ARIZONA

1998 AUG - 6 P 2: 05

RECEIVED  
B.L.M. AZ STATE OFFICE

**VERIFIED**

SB 8/20/98

05

ENTERED

8/12/98 L

5 Kc 6 5



ORIGINAL AND AMENDED LOCATION NOTICES (Cont'd)

<u>CLAIM NAME &amp; NO.</u>	<u>YEAR</u>	<u>DOCUMENT NO. (PINAL COUNTY)</u>	<u>BLM SERIAL NO. (AMC)</u>
TORTILLA 6	1997	004767	344580
TORTILLA 7	1997	004768	344581
TORTILLA 8	1997	004769	344582
TORTILLA 9	1997	004770	344583
TORTILLA 10	1997	004771	344584
TORTILLA 11	1997	004772	344585
TORTILLA 12	1997	004773	344586
TORTILLA 13	1997	004774	344587
TORTILLA 14	1997	004775	344588
TORTILLA 15	1997	006417	344652
TORTILLA 16	1997	006418	344653
TORTILLA 17	1997	006419	344654
TORTILLA 18	1997	006420	344655
TORTILLA 19	1997	006421	344656
TORTILLA 20	1997	006422	344657
TORTILLA 21	1997	006423	344658
TORTILLA 22	1997	006424	344659
TORTILLA 23	1997	006425	344660
TORTILLA 24	1997	006426	344661
TORTILLA 25	1997	006427	344662
TORTILLA 26	1997	006428	344663
TORTILLA 27	1997	006429	344664
TORTILLA 28	1997	006430	344665
TORTILLA 29	1997	006431	344666
TORTILLA 30	1997	006432	344667
TORTILLA 31	1997	006433	344668
TORTILLA 32	1997	006434	344669
TORTILLA 33	1997	006435	344670
TORTILLA 34	1997	006436	344671
TORTILLA 35	1997	006437	344672
TORTILLA 36	1997	006438	344673

\_\_\_\_\_  
E. C. John, for ASARCO Incorporated

SUBSCRIBED AND SWORN to before me this \_\_\_\_\_ day of \_\_\_\_\_  
1998.

PHOENIX, ARIZONA

1998 AUG - 6 P 2:05

\_\_\_\_\_  
Notary Public

My Commission Expires:

RECEIVED B.L.M. AZ STATE OFFICE

31 D\FEEAFFMC.897

**VERIFIED**

SB 8/20/98

ENTERED IN COMPUTER

8/12/98 ✓

31 KC

**31**

AFFIDAVIT OF PAYMENT OF MAINTENANCE FEES  
FOR UNPATENTED MINING CLAIMS

STATE OF ARIZONA        }  
                                  } ss  
COUNTY OF PINAL        }

E. C. John, acting for ASARCO Incorporated, claimant, being first duly sworn, deposes and says that he is a citizen of the United States, more than eighteen years of age and resides at Kearny in Pinal County, State of Arizona, and is personally acquainted with the claim listed below;

that the required payment of \$100 per mining claim maintenance fee for the year 1999 in lieu of annual assessment work has been made to the BLM for the purpose of holding claims listed below, situated in the Mineral Creek Mining District, Pinal County, Arizona; that the payment was made by and at the expense of ASARCO Incorporated, owner of said claims, for the purpose of complying with the revised laws of the United States pertaining to annual assessment work, Title 43 U.S.C. Section 3833.2-3.

that the location notice is located in Section 11,  
Township 3 South, Range 13 East, G. & S. R. B. & M. ~~PHOENIX, ARIZONA~~

1998 AUG -6 P 2:05

RECEIVED  
BLM, AZ STATE OFFICE

ORIGINAL LOCATION NOTICE

<u>Claim</u>	<u>Book or Docket</u>	<u>Page</u>	<u>BLM AMC Serial No.</u>
Wedge No. 1	431	418	67025

\_\_\_\_\_  
E. C. John for ASARCO Incorporated

SUBSCRIBED and sworn to before me this \_\_\_\_\_ day of \_\_\_\_\_, 1998.

\_\_\_\_\_  
Notary Public

My Commission Expires: \_\_\_\_\_

**VERIFIED**  
50 8/19/98

**ENTERED IN COMPUTER**

8/12/98 Z

PHOENIX, ARIZONA  
1998 AUG - 6 P 2: 05  
RECEIVED  
B.L.M. AZ STATE OFFICE



AFFIDAVIT OF PAYMENT OF MAINTENANCE FEES  
FOR UNPATENTED MINING CLAIMS

STATE OF ARIZONA                    }  
  }  
COUNTY OF GILA                    }                    ss

E.C. John, acting for ASARCO Incorporated, claimant, being first duly sworn, deposes and says that he is a citizen of the United States, more than eighteen years of age and resides at Kearny in Pinal County, State of Arizona, and is personally acquainted with the claims listed below;

that the said mining claims are contiguous and are consolidated into one group for common development;

that the said claims are situated in the Banner Mining District, Gila County, Arizona, the location notices of which are recorded in the office of the County Recorder of said county;

that payment of the required \$100 maintenance fee for the 1999 assessment year in lieu of assessment work was made by and at the expense of ASARCO Incorporated, owner of said claims, for the purpose of complying with the revised laws of the United States pertaining to retention of unpatented mining claims, Title 43 U.S.C. Section 3833.2-3:

that location notices of the following claims are located in Sections 14 and 23, Township 4 South, Range 15 East, G. & S. R. B. & M.

PHOENIX, ARIZONA  
1998 AUG - 6 P 2: 05  
RECEIVED B.L.M. AZ STATE OFFICE

ORIGINAL AND AMENDED LOCATION NOTICES

<u>Claim</u>	<u>Book or Docket</u>	<u>Page</u>	<u>BLM Serial No. (AMC)</u>
Steamboat 1	829	934-36	314545
Steamboat 2	829	937-39	314546
Steamboat 3	829	940-42	314547
Steamboat 4	829	943-45	314548
Steamboat 5	829	946-48	314549
Steamboat 6	829	949-51	314550
Steamboat 7	829	952-54	314551
Steamboat 8	829	955-57	314552
Steamboat 9	829	958-60	314553
Steamboat 10	829	961-63	314554

\_\_\_\_\_  
E. C. John for ASARCO Incorporated

SUBSCRIBED and Sworn to before me this \_\_\_\_\_ day of \_\_\_\_\_, 1999

\_\_\_\_\_  
Notary Public My Commission Expires: \_\_\_\_\_  
10

No2.ECJ  
RB

**VERIFIED**

8/17/98  
of

10 KC

PHOENIX, ARIZONA

1998 AUG -6 P 2:05

RECEIVED  
B.L.M. AZ STATE OFFICE

ENTERED IN COMPUTER  
8/17/98 10

10

AFFIDAVIT OF PAYMENT OF MAINTENANCE FEES  
FOR UNPATENTED MINING CLAIMS

STATE OF ARIZONA            }  
  }  
COUNTY OF GILA            }            ss

E.C. John, acting for ASARCO Incorporated, claimant, being first duly sworn, deposes and says that he is a citizen of the United States, more than eighteen years of age and resides at Kearny in Pinal County, State of Arizona, and is personally acquainted with the claims listed below;

that the said mining claims are contiguous and are consolidated into one group for common development;

that the said claims are situated in the Banner Mining District, Gila County, Arizona, the location notices of which are recorded in the office of the County Recorder of said county;

that the required \$100 maintenance fee per unpatented mining claim has been paid for the year 1999 to the BLM at the expense of ASARCO Incorporated, owner of said claims, for the purpose of complying with the revised laws of the United States pertaining to annual assessment work, Title 43 U.S.C. Section 3833.2-3.

that location notices of the following claims are located in Sections 28, Township 4 South, Range 15 East, G. & S. R. B. & M.

13

PHOENIX, ARIZONA  
1998 AUG -6 P 2:06  
RECEIVED  
B.L.M. AZ STATE OFFICE

ORIGINAL AND AMENDED LOCATION NOTICES

<u>Claim</u>	<u>Book or Docket</u>	<u>Page</u>	<u>BLM Serial No. (AMC)</u>
Steamboat 34	830	31-33	314578
Steamboat 35	830	54-56	314579
Steamboat 36	830	37-39	314580
Steamboat 37	830	40-42	314581
Steamboat 38	830	43-45	314582
Steamboat 39	830	46-48	314583
Steamboat 40	830	49-51	314584
Steamboat 41	830	52-54	314585
Steamboat 42	830	55-57	314586
Steamboat 43	830	58-60	314587
Steamboat 44	830	61-63	314588
Steamboat 45	830	64-66	314589
Steamboat 46	830	67-69	314590

\_\_\_\_\_  
E. C. John for ASARCO Incorporated

SUBSCRIBED and Sworn to before me this \_\_\_\_\_ day of \_\_\_\_\_, 1998.

\_\_\_\_\_  
Notary Public My Commission Expires \_\_\_\_\_ 13

No4.ECJ  
RB

PHOENIX, ARIZONA

1998 AUG - 6 P 2: 06

RECEIVED  
B.L.M. AZ STATE OFFICE

**VERIFIED**

SB 8/19/98

13

ENTERED IN COMPUTER

8/12/98 L

AFFIDAVIT OF PAYMENT OF MAINTENANCE FEES  
FOR UNPATENTED MINING CLAIMS

STATE OF ARIZONA            }  
  }  
COUNTY OF GILA            }            ss

E.C. John, acting for ASARCO Incorporated, claimant, being first duly sworn, deposes and says that he is a citizen of the United States, more than eighteen years of age and resides at Kearny in Pinal County, State of Arizona, and is personally acquainted with the claims listed below;

that the said mining claims are contiguous and are consolidated into one group for common development;

that the said claims are situated in the Banner Mining District, Gila County, Arizona, the location notices of which are recorded in the office of the County Recorder of said county;

that payment of the required \$100 per claim maintenance fee for the assessment year 1999 for retention of unpatented mining claims has been made by and at the expense of ASARCO Incorporated, owner of said claims, for the purpose of complying with the revised laws of the United States pertaining to annual assessment work, Title 43 U.S.C. 3833.2-3.

that location notices of the following claims are located in Sections 2, Township 4 South, Range 15 East, G. & S. R. B. & M.

PHOENIX, ARIZONA

1998 AUG - 6 - 2: 06 P

RECEIVED  
B.L.M. AZ STATE OFFICE

ORIGINAL AND AMENDED LOCATION NOTICES

<u>Claim</u>	<u>Book or Docket</u>	<u>Page</u>	<u>BLM Serial No. (AMC)</u>
Steamboat 11	829	964-66	314555
Steamboat 12	829	967-69	314556
Steamboat 13	829	970-72	314557
Steamboat 14	829	973-75	314558
Steamboat 15	829	976-78	314559
Steamboat 16	829	979-81	314560
Steamboat 17	829	982-84	314561
Steamboat 18	829	985-87	314562
Steamboat 19	829	988-90	314563
Steamboat 20	829	991-93	314564
Steamboat 21	829	994-96	314565
Steamboat 22	829	997-99	314566
Steamboat 23	829	1000-02	314567
Steamboat 24	830	1001-03	314568
Steamboat 25	830	1004-06	314569
Steamboat 26	830	1007-09	314570

314545-

E. C. John for ASARCO Incorporated

SUBSCRIBED and Sworn to before me this \_\_\_\_\_ day of \_\_\_\_\_, 1998.

\_\_\_\_\_  
Notary Public My Commission Expires: \_\_\_\_\_

16

No3.ECJ  
RB

PHOENIX, ARIZONA

1998 AUG - 6 P 2: 06

16KC

**VERIFIED**

56 8/20/98

**16**

RECEIVED  
B.L.M. AZ STATE OFFICE

ENTERED IN COMPUTER

8/12/98 L

AFFIDAVIT OF PAYMENT OF MAINTENANCE FEES

FOR UNPATENTED MINING CLAIMS

STATE OF ARIZONA            }  
  }  
  }    ss  
COUNTY OF GILA            }

E.C. John, acting for ASARCO Incorporated, claimant, being first duly sworn, deposes and says that he is a citizen of the United States, more than eighteen years of age and resides at Kearny in Pinal County, State of Arizona, and is personally acquainted with the claims listed below;

that the said mining claims are contiguous and are consolidated into one group for common development;

that the said claims are situated in the Banner Mining District, Gila County, Arizona, the location notices of which are recorded in the office of the County Recorder of said county;

that payment of the required \$100 per mining claim maintenance fee for the assessment year 1999 for the retention of unpatented mining claims has been paid at the expense of ASARCO Incorporated, owner of said claims, for the purpose of complying with the revised laws of the United States pertaining to annual assessment work, Title 43 U.S.C. Section 3833.2-3.

that location notices of the following claims are located in Section 21, Township 4 South, Range 15 East, G. & S. R. B. & M.

PHOENIX, ARIZONA  
1998 AUG - 6 P 2:06  
RECEIVED  
B.L.M. AZ STATE OFFICE

ORIGINAL AND AMENDED LOCATION NOTICES

<u>Claim</u>	<u>Book or Docket</u>	<u>Page</u>	<u>BLM Serial No. (AMC)</u>
Steamboat 47	830	70-72	314591
Steamboat 48	830	73-75	314592
Steamboat 49	830	76-78	314593
Steamboat 50	830	79-81	314594
Steamboat 51	830	82-84	314595
Steamboat 52	830	85-87	314596
Steamboat 53	830	88-90	314597
Steamboat 54	830	91-93	314598
Steamboat 55	830	94-96	314599
Steamboat 56	830	97-99	314600
Steamboat 57	830	100-02	314601
Steamboat 58	830	103-05	314602
Steamboat 59	830	106-08	314603
Steamboat 60	830	109-111	314604

\_\_\_\_\_  
E. C. John for ASARCO Incorporated

SUBSCRIBED and Sworn to before me this \_\_\_\_\_ day of \_\_\_\_\_, 1998.

\_\_\_\_\_  
Notary Public My Commission Expires: \_\_\_\_\_

14

No5.ECJ  
RB

PHOENIX, ARIZONA

1998 AUG - 6 P 2: 06

RECEIVED  
B.L.M. AZ STATE OFFICE

14 KC

14

ENTERED IN COPY

8/12/98 J

**VERIFIED**

SB 8/20/98

14



AFFIDAVIT OF PAYMENT OF MAINTENANCE FEES  
FOR UNPATENTED MINING CLAIMS

STATE OF ARIZONA        }  
                                  }        ss  
COUNTY OF GILA        }

E.C. John, acting for ASARCO Incorporated, claimant, being first duly sworn, deposes and says that he is a citizen of the United States, more than eighteen years of age and resides at Kearny in Pinal County, State of Arizona, and is personally acquainted with the claims listed below;

that the said mining claims are contiguous and are consolidated into one group for common development;

that the said claims are situated in the Banner Mining District, Gila County, Arizona, the location notices of which are recorded in the office of the County Recorder of said county;

that payment of the required \$100 maintenance fee for the 1999 assessment year per unpatented mining claim as been made by and at the expense of ASARCO Incorporated, owner of said claims, for the purpose of complying with the revised laws of the United States pertaining to annual assessment work, Title 43 U.S.C. Section 3833.2-3.

The location notices of the following claims are located in Sections 14, 15, and 23, Township 4 South, Range 15 East, G. & S. R. B. & M.

9

PHOENIX, ARIZONA  
1998 AUG - 6 - 9 P 2: 06  
RECEIVED B.L.M. AZ STATE OFFICE

ORIGINAL AND AMENDED LOCATION NOTICES

<u>Claim</u>	<u>Book or Docket</u>	<u>Page</u>	<u>BLM Serial No. (AMC)</u>
Steamboat 61	830	112-14	314605
Steamboat 62	830	115-17	314606
Steamboat 63	830	118-20	314607
Steamboat 64	830	121-23	314608
Steamboat 65	830	124-26	314609
Steamboat 66	830	127-29	314610
Steamboat 67	830	130-32	314611
Steamboat 68	830	133-35	314612
Steamboat 69	830	136-38	314613

\_\_\_\_\_  
E. C. John for ASARCO Incorporated

SUBSCRIBED and Sworn to before me this \_\_\_\_\_ day of \_\_\_\_\_, 1998.

\_\_\_\_\_  
Notary Public My Commission Expires: \_\_\_\_\_

No6.ECJ  
RB

9 KC

PHOENIX, ARIZONA

1998 AUG -6 P 2: 09

RECEIVED  
B.L.M. AZ STATE OFFICE

**VERIFIED**

SB 8/20/98

09

ENTERED IN COURT

8/12/98

9

UNITED STATES  
DEPARTMENT OF THE INTERIOR  
BUREAU OF LAND MANAGEMENT

RECEIPT AND ACCOUNTING ADVICE

NO. 2389201 04

LM/AZ

08/06/98

Subject: CLAIM MAINTENANCE FEE 1998 (1394) 2 13 13 159,000.00

Applicant:

ASARCO  
EDWARD C JOHN  
PO BOX 8  
HAYDEN AZ 85838

SAMP

Remitter: OK 550-20912  
(520) 356-3543  
FAX (520) 356-3803

Assignor:

LEASE MANAGEMENT DATA										
<input type="checkbox"/> NEW <input type="checkbox"/> UPDATE <input type="checkbox"/> PAYMENT										
ORIGINAL SERIAL NO.	ASG.	TYPE	ST.	CTY.	FUND SYMBOL			ACRES/UNITS	RATE	
AME 67006, ET AL.										
AMOUNT	ANV. DATE	EXP. DATE	BILL CYC.	S/C	DISTRICT	NEXT BILL	MISC. DATA	U of M	ACTUAL UNITS	
ASSIGNMENT SERIAL NO.	ASG.	TYPE	ST.	CTY.	FUND SYMBOL			ACRES/UNITS	RATE	
AMOUNT	ANV. DATE	EXP. DATE	BILL CYC.	S/C	DISTRICT	NEXT BILL	MISC. DATA	U of M	ACTUAL UNITS	

APPLY REMITTANCE

ACTION	FUND SYMBOL	CTY.	AMOUNT
FILING FEE			
RENTAL			
UNEARNED			
REFUND			
TOTAL			
AMOUNT DUE			

Remarks:

BY:

DATE:

- Lease in Escrow?
- KGS?
- Auto Escalates?
- Auto Renew?

- Of Interest?
- Operating Rights?
- Operator
- Bond Filed?

FOR MMS USE ONLY

BILLEE	FOREST REFUGE
NUMBER	
OCS SECTION	
CODE	

June 12, 1998

CERTIFIED MAIL - Return Receipt Requested

Bureau of Land Management  
Arizona State Office  
222 N. Central Avenue  
Phoenix, AZ 85004-2203

29037- 66892-  
321860- 101235-  
326786- 267894-  
324229- 284500-  
353390- 290501-  
309596 283327-  
293492-  
294346-  
296318-  
298849-

RE: Payment of Annual Maintenance Fee

Gentlemen:

This will serve as notice that Phelps Dodge Mining Company, a division of Phelps Dodge Corporation, whose address for the purposes of this filing is 4521 U.S. Highway 191, Morenci, AZ 85540-9795, intends to hold the mining claims and/or mill sites described on Exhibits A, B, and C attached hereto for the assessment year ending September 1, 1999 by payment of the annual assessment fee of \$100 per claim or site. Payment of such amount is made herewith for such assessment year for each of the claims and sites, the name and BLM serial number of which, and the book and page or index of recording of the location notice in the official records of Graham County, AZ, of which, is set forth on Exhibits A, B and C attached hereto and by this reference incorporated herein.

Please copy (costs included in amount of enclosed check) and return all originals with date-time stamp and with receipt for payment to my attention at the above address.

PHELPS DODGE MINING COMPANY,  
a division of Phelps Dodge Corporation

*G.L. Jones*

Gary L. Jones  
(520) 865-4521, Ext. 1-6208#

Encl: Check # 30281355

RECEIVED  
BUREAU OF LAND MANAGEMENT  
JUN 15 9 20 AM '98  
ATTORNEY  
STATE OF ARIZONA  
PHOENIX, ARIZONA

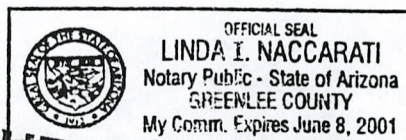
STATE OF ARIZONA )  
) SS  
County of Greenlee )

This instrument was acknowledged before me this 12th day of June, 1998, by Gary L. Jones, Property & Water Administrator, Morenci Branch of Phelps Dodge Mining Company, a division of Phelps Dodge Corporation, a New York corporation, for and on behalf of the corporation.

My Commission Expires:

*Linda I. Naccarati*  
Notary Public

June 8, 2001



ENTERED IN COMPUTER  
11/7/98

659  
667  
JMC

**EXHIBIT A**  
**LONE STAR MINING DISTRICT**  
 Graham County

RECEIVED  
 BUREAU OF  
 LAND MANAGEMENT  
 JUN 15 9 20 AM '98

[LODE (368)]

CLAIM NAME	BOOK & PAGE	Sec.	T	R	AMC NUMBER
A-1A	410 469	12	6S	26E	67596
Ace 1A	415 311	31	5S	27E	101235
Ace 2A	415 287	31	5S	27E	101236
Ace 3A	415 285	31	5S	27E	101237
Ace 4A	415 313	31	5S	27E	101238
Ace 5A	416 918	9	6S	27E	101239
Ace 6A	416 920	9	6S	27E	101240
Ace 7A	416 922	9	6S	27E	101241
Ace 8A	416 924	9	6S	27E	101242
Ace 9A	416 926	9	6S	27E	101243
Ace 10A	416 928	9	6S	27E	101244
Ace 11A	416 930	9	6S	27E	101245
Ace 12A	416 932	9	6S	27E	101246
Ace 13A	416 934	9	6S	27E	101247
Ace 14A	416 936	9	6S	27E	101248
Ace No. 15	324 264	9	6S	27E	101249
Ace No. 16	324 266	18	6S	27E	101250
Ace No. 17	324 268	17	6S	27E	101251
Ace 18A	410 355	18	6S	27E	101252
Ace 19A	414 31	14	6S	26E	101253
Ace 20A	414 33	14	6S	26E	101254
Ace No. 21	324 276	1	6S	26E	101255
Ace No. 22	324 278	1	6S	26E	101256
Ace No. 23	324 280	1	6S	26E	101257
Ace No. 24	324 282	1	6S	26E	101258
Ace No. 25	324 284	1	6S	26E	101259
Ace No. 26	324 286	1	6S	26E	101260
Ace No. 27	324 288	1	6S	26E	101261
Ace No. 28	324 290	1	6S	26E	101262
Ace No. 29	324 292	1	6S	26E	101263
Ace No. 30	324 294	1	6S	26E	101264
Ace No. 31	324 296	1	6S	26E	101265
Ace No. 32	324 298	6	6S	27E	101266
Ace No. 33	324 300	6	6S	27E	101267
Ace No. 34	324 302	6	6S	27E	101268
Ace No. 35	324 304	1	6S	26E	101269
Ace No. 36	324 306	1	6S	26E	101270
Ace No. 37	324 308	6	6S	27E	101271
Ace No. 38	324 310	6	6S	27E	101272
Ace No. 39	324 312	6	6S	27E	101273

**ENTERED IN COMPUTER**  
*LL 6/17/98*

**VERIFIED**  
*6/17/98*

40

CLAIM NAME      BOOK & PAGE      Sec.      T      R      AMC NUMBER

Ace No. 40	324 314	6	6S	27E	101274
Ace No. 41	324 316	6	6S	27E	101275
Ace No. 42	324 318	6	6S	27E	101276
Ace No. 43	324 320	6	6S	27E	101277
Ace No. 44	324 322	6	6S	27E	101278
Ace No. 45	324 324	6	6S	27E	101279
Ace No. 46	324 326	6	6S	27E	101280
Ace No. 47	324 328	6	6S	27E	101281
Ace 48A	410 397	11	6S	26E	101282
Ace 49A	410 399	11	6S	26E	101283
Ace 50A	410 401	11	6S	26E	101284
Ace 51A	478 241	11	6S	26E	101285
Ace 52A	478 243	11	6S	26E	101286
Ace 53A	478 245	11	6S	26E	101287
Ace 54A	478 247	2	6S	26E	101288
Ace 55A	478 249	2	6S	26E	267894
Ace 56A	410 413	1	6S	26E	101290
Ace 57A	478 251	1	6S	26E	101291
Ace 58A	410 417	1	6S	26E	101292
Ace 59A	410 419	1	6S	26E	101293
Ace 60A	410 421	1	6S	26E	101294
Ace 61A	410 423	1	6S	26E	101295
Ace 62A	410 425	1	6S	26E	101296
Alpha 61A	420 29	20	6S	27E	67829
Alpha 62A	420 31	20	6S	27E	67830
Alpha 63A	420 33	20	6S	27E	67831
Alpha 64A	420 35	20	6S	27E	67832
Alpha 65A	420 37	20	6S	27E	67833
Alpha 66A	420 39	20	6S	27E	67834
Alpha 67A	420 41	20	6S	27E	67835
Alpha 68A	420 43	20	6S	27E	67836
Alpha #69	46 30	20	6S	27E	67837
Alpha #70	46 31	20	6S	27E	67838
Alpha #71	46 32	20	6S	27E	67839
Alpha #72	46 33	20	6S	27E	67840
Alpha #73	46 34	20	6S	27E	67841
Alpha #74	46 35	20	6S	27E	67842
Beta #61A	45 542	20	6S	27E	67844
Beta #62	45 543	20	6S	27E	67845
Beta #63A	45 544	20	6S	27E	67846
Beta #64	45 545	17	6S	27E	67847
Beta #65A	45 546	17	6S	27E	67848

RECEIVED  
 DIRECTOR OF  
 LABOR MANAGEMENT  
 JUN 15 9 20 AM '99

ENTERED IN COMPUTER

LL 6/17/98

VERIFIED  
 - A2 - 6/19/98

22

57  
 11303

CLAIM NAME	BOOK & PAGE	Sec.	T	R	AMC NUMBER
Beta #66	45 547	17	6S	27E	67849
Beta #67A	45 548	17	6S	27E	67850
Beta #68	45 549	17	6S	27E	67851
Beta #69A	45 550	17	6S	27E	67852
Beta #70	45 551	17	6S	27E	67853
Beta #71	45 552	17	6S	27E	67854
Beta #72A	45 553	17	6S	27E	67855
Beta #73	45 554	17	6S	27E	67856
Beta #74A	45 555	17	6S	27E	67857
Beta #75	45 556	17	6S	27E	67858
Beta #76	45 557	17	6S	27E	67859
Beta #77	45 558	17	6S	27E	67860
Beta #78	45 559	17	6S	27E	67861
Beta 81R	410 357	18	6S	27E	289517
Beta 83A	410 359	18	6S	27E	67866
Beta 84A	410 361	18	6S	27E	67867
Beta 85R	410 363	18	6S	27E	289518
Beta 86A	410 365	18	6S	27E	67869
Beta 87R	410 367	18	6S	27E	289519
Beta 88A	410 369	18	6S	27E	67871
Beta 89R	410 371	18	6S	27E	289520
Beta 90R	410 373	18	6S	27E	289521
Beta 92R	410 375	18	6S	27E	289522
Beta 94	431 608	18	6S	27E	309596
Burgermeister-A	410 475	11	6S	26E	67597
Bush 17A	53 371	23	6S	26E	67600
Bush 18A	53 372	23	6S	26E	67601
Bush 19A	53 373	23	6S	26E	67602
Bush 20A	53 374	23	6S	26E	67603
Bush 21A	53 375	23	6S	26E	67604
Bush 22A	53 376	23	6S	26E	67605
Bush 23A	53 377	23	6S	26E	67606
Bush 24A	53 378	23	6S	26E	67607
Bush 25A	53 379	14	6S	26E	67608
Bush 26A	53 380	14	6S	26E	67609
Bush 27A	53 381	14	6S	26E	67610

RECEIVED  
 BUREAU OF  
 RECORDS & COMMUNICATIONS  
 MAR 15 9 20 AM '99

34

ENTERED IN COMPUTER  
 6/17/98

VERIFIED  
 -A3- 6/28/98

36

CLAIM NAME	BOOK & PAGE	Sec.	T	R	AMC NUMBER
Bush 28A	53 382	14	6S	26E	67611
Bush 29A	53 383	14	6S	26E	67612
Bush 30A	53 384	14	6S	26E	67613
Bush 31A	53 385	14	6S	26E	67614
Bush 32A	53 386	14	6S	26E	67615
Bush 33A	53 387	14	6S	26E	67616
Bush 34A	53 388	14	6S	26E	67617
Bush 35A	53 389	14	6S	26E	67618
Bush 36A	53 390	14	6S	26E	67619
Con. Metals No. 6R	411 241	12	6S	26E	290504
Con. Metals No. 7R	411 243	12	6S	26E	290505
Con. Metals No. 8A	410 433	12	6S	26E	67623
Con. Metals No. 9A	410 435	12	6S	26E	67624
Con. Metals No. 10A	410 437	12	6S	26E	67625
Con. Metals No. 11A	410 439	12	6S	26E	67626
Con. Metals No. 12A	410 441	12	6S	26E	67627
Con. Metals No. 15A	410 443	12	6S	26E	67628
Con. Metals No. 16A	410 445	12	6S	26E	67629
Con. Metals No. 17A	410 447	12	6S	26E	67630
Con. Metals No. 18A	410 449	12	6S	26E	67631
Con. Metals No. 20A	410 451	12	6S	26E	67633
Coors A	410 471	12	6S	26E	67634
Delta No. 54	47 574	9	6S	27E	67738
Delta No. 55	51 469	9	6S	27E	67739
Delta No. 56	51 470	9	6S	27E	67740
Delta No. 57	46 185	16	6S	27E	67741
Delta No. 58	46 186	9	6S	27E	67742
Delta No. 59	46 187	16	6S	27E	67743
Delta No. 60	46 188	9	6S	27E	67744
Delta No. 61	46 189	9	6S	27E	67745
Delta 62	46 190	9	6S	27E	67746
Delta No. 63	51 468	9	6S	27E	67747
Delta No. 65	51 466	9	6S	27E	67748
Delta No. 67	51 467	9	6S	27E	67749
Epsilon No. 51	51 38	9	6S	27E	67750
Epsilon No. 52	51 39	9	6S	27E	67751
Gamma No. 83R	410 345	18	6S	27E	289512
Gamma No. 85R	410 347	18	6S	27E	289513
Gamma No. 87R	410 349	7	6S	27E	289514

RECEIVED  
BUREAU OF  
LAND MANAGEMENT  
JUN 15 9 29 AM '98

39

Lacey  
39

NO  
KS

ENTERED IN COMPUTER

*[Signature]* 6/17/98

VERIFIED

6/19/98 *[Signature]*



CLAIM NAME	BOOK & PAGE	Sec.	T	R	AMC NUMBER
Gamma No. 89R	410 351	7	6S	27E	289515
Gamma No. 91R	410 353	7	6S	27E	289516
Gamma #63	47 519	17	6S	27E	67877
Gamma #65	45 472	17	6S	27E	67878
Gamma #66	45 473	17	6S	27E	67879
Gamma #67	45 474	17	6S	27E	67880
Gamma #68	45 475	17	6S	27E	67881
Gamma #69	45 476	17	6S	27E	67882
Gamma #70	45 477	17	6S	27E	67883
Gamma No. 71	51 454	17	6S	27E	67884
Gamma No. 72	51 455	17	6S	27E	67885
Gamma #73	45 480	17	6S	27E	67886
Gamma #74	45 481	17	6S	27E	67887
Garoga 4A	416 948	3	6S	27E	67755
Garoga 5A	416 950	3	6S	27E	67756
Garoga 6A	416 952	3	6S	27E	67757
Garoga 7A	416 954	3	6S	27E	67758
Garoga 8A	416 956	9	6S	27E	67759
Garoga 9A	416 958	9	6S	27E	67760
Garoga 10A	416 960	9	6S	27E	67761
Garoga 11A	416 962	9	6S	27E	67762
Garoga 12A	416 964	9	6S	27E	67763
Garoga 13A	416 966	10	6S	27E	67764
Garoga 14A	416 968	10	6S	27E	67765
Garoga 15A	416 970	10	6S	27E	67766
Garoga 16A	416 972	10	6S	27E	67767
Garoga #17	46 60	9	6S	27E	67768
Garoga #18	46 59	9	6S	27E	67769
Garoga #19	46 58	9	6S	27E	67770
Garoga #20	46 57	9	6S	27E	67771
Garoga #21	46 56	10	6S	27E	67772
Garoga #22	46 55	10	6S	27E	67773
Garoga #23	46 54	10	6S	27E	67774
Garoga #24	46 53	10	6S	27E	67775
Garoga #25	46 52	10	6S	27E	67776
Griesdieck A	410 473	12	6S	26E	67637
Ironwood A	410 453	12	6S	26E	67638
Ithaca No. 9A	410 455	12	6S	26E	67639
Ithaca No. 12A	410 457	12	6S	26E	67640
Ithaca No. 15A	410 459	12	6S	26E	67641
Ithaca No. 20A	410 461	12	6S	26E	67642

RECEIVED  
 BUREAU OF  
 LAND MANAGEMENT  
 JUN 15 9 21 AM '99

(H)

4  
 42  
 15

ENTERED IN COMPUTER  
 117 100

**VERIFIED**  
 6/19/99

CLAIM NAME	BOOK & PAGE	Sec.	T	R	AMC NUMBER
Jinks No. 3	50 124	17	6S	27E	67893
Jinks No. 4	50 125	17	6S	27E	67894
Jinks No. 5	50 126	20	6S	27E	67895
Jinks No. 6	50 127	20	6S	27E	67896
Jinks No. 22A	410 341	18	6S	27E	67897
Jinks No. 23A	410 343	18	6S	27E	67898
Jinks No. 24	50 145	17	6S	27E	67899
Jinks No. 25	50 146	17	6S	27E	67900
Jinks No. 26	50 147	17	6S	27E	67901
Jinks No. 27	83 126	17	6S	27E	67902
Jinks No. 36	81 469	9	6S	27E	67778
Jinks No. 37	83 128	16	6S	27E	67779
Juanita A	410 333	7	6S	27E	67903
Knob Hill No. 20R	411 235	12	6S	26E	290501
Knob Hill No. 22R	411 237	12	6S	26E	290502
Lulu Belle R	411 239	12	6S	26E	290503
LS-1	405 418	33	5S	27E	283327
LS-2	405 420	33	5S	27E	283328
LS-3	405 422	33	5S	27E	283329
LS-4	405 424	33	5S	27E	283330
LS-5	405 426	33	5S	27E	283331
LS-6	405 428	33	5S	27E	283332
LS-7	405 430	33	5S	27E	283333
LS-8	405 432	33	5S	27E	283334
LS-9	405 434	33	5S	27E	283335
LS-10	405 436	33	5S	27E	283336
LS-11	405 438	33	5S	27E	283337
LS-12	405 440	33	5S	27E	283338
LS-13	405 442	33	5S	27E	283339
LS-14	405 444	33	5S	27E	283340
LS-15	405 446	33	5S	27E	283341
LS-16	405 448	33	5S	27E	283342
LS-17	405 450	3	6S	27E	283343
LS-18	405 452	3	6S	27E	283344
LS-19	405 454	3	6S	27E	283345
LS-20	405 456	3	6S	27E	283346
LS-21	410 379	12	6S	26E	289500
LS-22	410 381	11	6S	26E	289501
LS-23	410 383	12	6S	26E	289502
LS-24	410 385	11	6S	26E	289503

RECEIVED  
 BUREAU OF  
 LAND MANAGEMENT  
 APR 15 9 21 AM '98

48

40

ENTERED IN COMPUTER

6/17/98

VERIFIED

4/19/98

CLAIM NAME	BOOK & PAGE	Sec.	T	R	AMC NUMBER
LS-25	410 387	12	6S	26E	289504
LS-26	410 389	12	6S	26E	289505
LS-27	410 391	7	6S	27E	289506
LS-28	410 393	18	6S	27E	289507
LS-29	410 395	1	6S	26E	289508
LS-30	414 39	23	6S	26E	293492
LS-31	414 41	23	6S	26E	293493
LS-32	414 43	23	6S	26E	293494
LS-33	414 45	23	6S	26E	293495
LS-34	414 47	14	6S	26E	293496
LS-35	414 49	14	6S	26E	293497
LS-36	414 51	14	6S	26E	293498
LS-37	415 297	31	5S	27E	294346
LS-38	415 307	31	5S	27E	294347
LS-39	415 305	31	5S	27E	294348
LS-40	415 319	31	5S	27E	294349
LS-41	415 303	31	5S	27E	294350
LS-42	416 902	10	6S	27E	296318
LS-43	416 904	9	6S	27E	296319
LS-44	416 906	10	6S	27E	296320
LS-45	416 908	9	6S	27E	296321
LS-46	416 910	9	6S	27E	296322
LS-47	416 912	9	6S	27E	296323
LS-48	416 914	9	6S	27E	296324
LS-49	416 916	9	6S	27E	296325
LS-50	419 992	17	6S	27E	298849
LS-51	419 994	17	6S	27E	298850
LS-52	419 996	17	6S	27E	298851
LS-53	419 998	20	6S	27E	298852
LS-54	420 1	20	6S	27E	298853
LS-55	420 3	20	6S	27E	298854
LS-56	420 5	20	6S	27E	298855
LS-57	420 7	20	6S	27E	298856
LS-58	420 9	17	6S	27E	298857
LS-59	420 11	17	6S	27E	298858
LS-60	420 13	17	6S	27E	298859
LS-61	420 45	6	6S	27E	298860
LS-62	471 421	18	6S	27E	329037
LS-63	471 423	18	6S	27E	329038
LS-64	471 425	18	6S	27E	329039
LS-65	471 427	18	6S	27E	329040

RECEIVED  
 FEDERAL BUREAU OF INVESTIGATION  
 JUN 15 9 21 AM '98

(11)

41  
 42  
 45

ENTERED IN COMPUTER

6/17/98

VERIFIED

6/19/98

CLAIM NAME      BOOK & PAGE      Sec.      T      R      AMC NUMBER

LS-66	471 429	18	6S	27E	329041
LS-67	471 431	18	6S	27E	329042
LS-68	471 433	12	6S	26E	329043
LS-69	471 435	12	6S	26E	329044
LS-70	471 437	12	6S	26E	329045
LS-71	471 439	12	6S	26E	329046
LS-72	471 441	12	6S	26E	329047
LS-73	471 443	12	6S	26E	329048
LS-74	471 445	12	6S	26E	329049
LS-75	471 447	12	6S	26E	329050
LS-76	471 449	12	6S	26E	329051
LS-77	471 451	12	6S	26E	329052
LS-78	471 453	12	6S	26E	329053
LS-79	471 455	12	6S	26E	329054
LS-80	471 457	1	6S	26E	329055
LS-81	471 459	1	6S	26E	329056
LS-82	471 461	1	6S	26E	329057
LS-83	471 463	1	6S	26E	329058
LS-84	471 465	12	6S	26E	329059
LS-85	471 467	12	6S	26E	329060
LS-86	471 469	12	6S	26E	329061
LS-87A	478 253	12	6S	26E	329062
LS-88	471 473	12	6S	26E	329063

Mesquite A      410 427      12      6S      26E      67654

Oso Ensenada #3	45 323	4	6S	27E	67780
Oso Ensenada #4	45 324	3	6S	27E	67781
Oso Ensenada #5	45 325	4	6S	27E	67782
Oso Ensenada #6	45 326	3	6S	27E	67783
Oso Ensenada #7	45 327	4	6S	27E	67784
Oso Ensenada #8	45 328	3	6S	27E	67785
Oso Ensenada #9	45 329	4	6S	27E	67786
Oso Ensenada #10	45 330	3	6S	27E	67787
Oso Ensenada #11	45 331	4	6S	27E	67788
Oso Ensenada #12	45 332	3	6S	27E	67789
Oso Ensenada #13	45 333	4	6S	27E	67790
Oso Ensenada #14	45 334	3	6S	27E	67791
Oso Ensenada #15	45 335	4	6S	27E	67792
Oso Ensenada #16	45 336	3	6S	27E	67793

Pabst A      414 37      14      6S      26E      67655

Pond #1	45 303	33	5S	27E	67794
Pond #2	45 304	33	5S	27E	67795
Pond #3	45 305	33	5S	27E	67796

RECEIVED  
BUREAU OF  
LAND MANAGEMENT  
JUN 15 9 21 AM '99

42

42  
45

ENTERED IN COMPUTER

VERIFIED  
6/21/99

CLAIM NAME	BOOK & PAGE	Sec.	T	R	AMC NUMBER
------------	-------------	------	---	---	------------

Pond #4	45 306	33	5S	27E	67797
Pond #5	45 307	33	5S	27E	67798
Pond #6	45 308	33	5S	27E	67799
Pond #7	45 309	33	5S	27E	67800
Pond #8	45 310	33	5S	27E	67801
Pond #9	45 311	33	5S	27E	67802
Pond #10	45 312	33	5S	27E	67803
Pond #11	45 313	33	5S	27E	67804
Pond #12	45 314	33	5S	27E	67805
Pond #13	45 315	33	5S	27E	67806
Pond #14	45 316	33	5S	27E	67807
Pond #15	45 317	33	5S	27E	67808
Pond #16	45 318	33	5S	27E	67809
Pond #17	45 319	33	5S	27E	67810
Pond #18	45 320	33	5S	27E	67811
Round Ridge 1R	410 335	18	6S	27E	289509
Round Ridge 2R	410 337	18	6S	27E	289510
Round Ridge 3R	410 339	18	6S	27E	289511
Scalper 7A	416 938	8	6S	27E	67819
Scalper #8	40 344	9	6S	27E	67820
Scalper 9A	416 940	9	6S	27E	67821
Scalper #10	40 346	9	6S	27E	67822
Scalper 11A	416 942	9	6S	27E	67823
Scalper #12	40 348	9	6S	27E	67824
Scalper 13A	416 944	9	6S	27E	67825
Scalper #14	40 350	9	6S	27E	67826
Scalper 15A	416 946	9	6S	27E	67827
Scalper #16	40 352	9	6S	27E	67828
Schlitz A	414 35	14	6S	26E	67656
Senorbac 17A	415 291	31	5S	27E	67544
Senorbac 18A	415 289	31	5S	27E	67545
Senorbac 19A	415 281	31	5S	27E	67546
Senorbac 20A	415 283	31	5S	27E	67547
Senorbac 21A	415 293	31	5S	27E	67548
Senorbac 22A	415 295	31	5S	27E	67549
Senorbac 23A	415 299	31	5S	27E	67550
Senorbac 24A	415 301	31	5S	27E	67551
Senorbac 26A	415 323	31	5S	27E	67553
Senorbac 27A	415 325	31	5S	27E	67554
Senorbac 28A	415 321	31	5S	27E	67555
Senorbac 29A	415 315	31	5S	27E	67556

RECEIVED  
 BUREAU OF  
 LAND MANAGEMENT  
 JUN 15 9 21 AM '98

411

415

ENTERED IN COMPUTER

6/11/98

**VERIFIED**  
6/29/98

CLAIM NAME	BOOK & PAGE	Sec.	T	R	AMC NUMBER
Senorbac 30A	415 317	31	5S	27E	67557
Senorbac 31A	415 329	31	5S	27E	67558
Senorbac 32A	415 327	31	5S	27E	67559
Senorbac 34A	415 331	31	5S	27E	67560
Senorbac 35A	415 333	31	5S	27E	67561
Senorbac 36A	415 309	32	5S	27E	67562

*[Handwritten signature]*

*[Handwritten initials]*

**VERIFIED**

*6/19/98 J ✓*

ARIZONA  
STATE OFFICE  
PHOENIX, ARIZONA

JUN 15 9 21 AM '98

RECEIVED  
BUREAU OF  
LAND MANAGEMENT

*(4)*

ENTERED IN COMPUTER

*2 6/17/98*

**EXHIBIT B**  
**LONE STAR MINING DISTRICT**  
 Graham County

[LODE (210)]

RECEIVED  
 BUREAU OF  
 LAND MANAGEMENT  
 JUN 15 9 21 AM '98  
 STATE OFFICE  
 PHOENIX, ARIZONA

CLAIM NAME	BOOK & PAGE	Sec.	T	R	AMC NUMBER
M1	448 441	15	6S	27E	321860
M2	448 443	15	6S	27E	321861
M3	448 445	15	6S	27E	321862
M4	448 447	15	6S	27E	321863
M5	448 449	15	6S	27E	321864
M6	448 451	15	6S	27E	321865
M7	448 453	15	6S	27E	321866
M8	448 455	15	6S	27E	321867
M9	448 457	15	6S	27E	321868
M10	448 459	15	6S	27E	321869
M11	448 461	15	6S	27E	321870
M12	448 463	15	6S	27E	321871
M13	448 465	15	6S	27E	321872
M14	448 467	15	6S	27E	321873
M15	448 469	15	6S	27E	321874
M16	448 471	15	6S	27E	321875
M17	448 473	15	6S	27E	321876
M18	448 475	15	6S	27E	321877
M19	463 593	15	6S	27E	326843
M20	463 595	15	6S	27E	326844
M21	463 597	15	6S	27E	326845
M22	463 599	15	6S	27E	326846
M23	463 601	14	6S	27E	326847
M24	463 603	14	6S	27E	326848
M25	463 605	14	6S	27E	326849
M26	463 607	14	6S	27E	326850
M27	463 609	14	6S	27E	326851
M28	463 611	14	6S	27E	326852
M29	463 613	14	6S	27E	326853
M30	463 615	14	6S	27E	326854
M31	463 617	14	6S	27E	326855
M32	463 619	14	6S	27E	326857
M33	463 621	14	6S	27E	326858
M34	463 623	14	6S	27E	326859
M35	463 625	14	6S	27E	326860
M36	463 627	14	6S	27E	326861
M37	448 477	10	6S	27E	321878
M38	448 479	10	6S	27E	321879

38

**ENTERED IN COMPUTER**  
*A 6/17/98*

**VERIFIED**  
*6/19/98*

CLAIM NAME      BOOK & PAGE      Sec.      T      R      AMC NUMBER

M39	448 481	15	6S	27E	321880
M40	448 483	15	6S	27E	321881
M41	448 485	15	6S	27E	321882
M42	448 487	15	6S	27E	321883
M43	448 489	15	6S	27E	321884
M44	448 491	15	6S	27E	321885
M45	448 493	15	6S	27E	321886
M46	448 495	15	6S	27E	321887
M47	448 497	15	6S	27E	321888
M48	448 499	15	6S	27E	321889
M49	448 501	15	6S	27E	321890
M50	448 503	15	6S	27E	321891
M51	448 505	15	6S	27E	321892
M52	448 507	15	6S	27E	321893
M53	448 509	15	6S	27E	321894
M54	448 511	15	6S	27E	321895
M55	463 629	15	6S	27E	326856
M56	452 54	11	6S	27E	324229
M57	463 631	15	6S	27E	326862
M58	452 56	11	6S	27E	324230
M59	463 633	14	6S	27E	326863
M60	452 58	11	6S	27E	324231
M61	463 635	14	6S	27E	326864
M62	452 60	11	6S	27E	324232
M63	463 637	14	6S	27E	326865
M64	452 62	11	6S	27E	324233
M65	463 639	14	6S	27E	326866
M66	452 64	11	6S	27E	324234
M67	463 641	14	6S	27E	326867
M68	452 66	11	6S	27E	324235
M69	463 643	14	6S	27E	326868

RECEIVED  
BUREAU OF  
LAND MANAGEMENT  
JUN 15 9 21 AM '90

31

*[Handwritten signature]*

32

ENTERED IN COMPUTER

*[Handwritten signature]* 6/17/98

- B2 -

VERIFIED  
6/19/98



CLAIM NAME	BOOK & PAGE	Sec.	T	R	AMC NUMBER
M70	452 68	11	6S	27E	324236
M71	463 645	14	6S	27E	326869
M72	452 70	11	6S	27E	324237
M73	448 513	10	6S	27E	321896
M74	448 515	10	6S	27E	321897
M76	448 519	10	6S	27E	321899
M75	448 517	10	6S	27E	321898
M77	448 521	10	6S	27E	321900
M78	448 523	10	6S	27E	321901
M79	448 525	10	6S	27E	321902
M80	448 527	10	6S	27E	321903
M81	448 529	10	6S	27E	321904
M82	448 531	10	6S	27E	321905
M83	448 533	10	6S	27E	321906
M84	448 535	10	6S	27E	321907
M85	448 537	10	6S	27E	321908
M86	448 539	10	6S	27E	321909
M87	448 541	11	6S	27E	321910
M88	448 543	11	6S	27E	321911
M89	448 545	11	6S	27E	321912
M90	448 547	11	6S	27E	321913
M91	448 549	11	6S	27E	321914
M92	448 551	11	6S	27E	321915
M93	448 553	11	6S	27E	321916
M94	448 555	11	6S	27E	321917
M95	448 557	11	6S	27E	321918
M96	448 559	11	6S	27E	321919
M97	448 561	11	6S	27E	321920
M98	448 563	11	6S	27E	321921
M99	448 565	11	6S	27E	321922
M100	448 567	11	6S	27E	321923
M101	448 569	11	6S	27E	321924
M102	448 571	11	6S	27E	321925
M103	448 573	11	6S	27E	321926
M104	448 575	11	6S	27E	321927
M105	448 577	10	6S	27E	321928
M106	448 579	10	6S	27E	321929
M107	448 581	10	6S	27E	321930
M108	448 583	10	6S	27E	321931
M109	448 585	10	6S	27E	321932
M110	448 587	11	6S	27E	321933
M111	448 589	11	6S	27E	321934
M112	448 591	11	6S	27E	321935

RECEIVED  
BUREAU OF  
LAND MANAGEMENT  
JUN 25 9 21 AM '98

43

43

43 45

ENTERED IN COMPUTER  
6/17/98

VERIFIED  
6/19/98

CLAIM NAME	BOOK & PAGE	Sec.	T	R	AMC NUMBER
M113	448 593	11	6S	27E	321936
M114	448 595	11	6S	27E	321937
M115	448 597	11	6S	27E	321938
M116	448 599	11	6S	27E	321939
M117	448 601	11	6S	27E	321940
M118	448 603	11	6S	27E	321941
M119	448 605	10	6S	27E	321942
M120	448 607	10	6S	27E	321943
M121	448 609	11	6S	27E	321944
M122	448 611	11	6S	27E	321945
M123	448 613	11	6S	27E	321946
M124	448 615	11	6S	27E	321947
M125	448 617	9	6S	27E	321948
M126	448 619	9	6S	27E	321949
M145	463 647	22	6S	27E	326870
M146	463 649	22	6S	27E	326871
M147	463 651	22	6S	27E	326872
M148	463 653	22	6S	27E	326873
M149	463 655	22	6S	27E	326874
M150	463 657	22	6S	27E	326875
M151	463 659	22	6S	27E	326876
M152	463 661	22	6S	27E	326877
M153	463 663	22	6S	27E	326878
M154	463 665	22	6S	27E	326879
M155	463 667	22	6S	27E	326880
M156	463 669	22	6S	27E	326881
M157	463 671	22	6S	27E	326882
M158	463 673	22	6S	27E	326883
M159	463 675	22	6S	27E	326884
M160	463 677	22	6S	27E	326885
M161	463 679	22	6S	27E	326886
M162	463 681	22	6S	27E	326887
M163	463 683	23	6S	27E	326888
M164	463 685	23	6S	27E	326889
M165	463 687	23	6S	27E	326890
M166	463 689	23	6S	27E	326891
M167	463 691	23	6S	27E	326892
M168	463 693	23	6S	27E	326893
M169	463 695	23	6S	27E	326894
M170	463 697	23	6S	27E	326895
M171	463 699	23	6S	27E	326896
M172	463 701	23	6S	27E	326897
M173	463 703	23	6S	27E	326898
M174	463 705	23	6S	27E	326899
M175	463 707	23	6S	27E	326900

RECEIVED  
BUREAU OF  
LAND MANAGEMENT  
JUN 15 9 21 AM '99

43

15

44 K3

ENTERED IN COMPUTER

6/17/98

- B4 -

VERIFIED  
6/19/98

CLAIM NAME	BOOK & PAGE	Sec.	T	R	AMC NUMBER
M176	463 709	23	6S	27E	326901
M177	463 711	23	6S	27E	326902
M178	463 713	23	6S	27E	326903
M188	463 715	22	6S	27E	326904
M189	463 717	22	6S	27E	326905
M190	463 719	22	6S	27E	326906
M191	463 721	22	6S	27E	326907
M192	463 723	22	6S	27E	326908
M193	463 725	22	6S	27E	326909
M194	463 727	22	6S	27E	326910
M195	463 729	22	6S	27E	326911
M196	463 731	22	6S	27E	326912
M197	463 733	22	6S	27E	326913
M199	463 735	22	6S	27E	326914
M200	463 737	22	6S	27E	326915
M201	463 739	22	6S	27E	326916
M202	463 741	22	6S	27E	326917
M203	463 743	22	6S	27E	326918
M204	463 745	22	6S	27E	326919
M205	463 747	22	6S	27E	326920
M206	463 749	22	6S	27E	326921
M207	488 141	21	6S	27E	333390
M208	488 143	21	6S	27E	333391
M209	488 145	21	6S	27E	333392
M210	488 147	21	6S	27E	333393
M211	488 149	21	6S	27E	333394
M212	488 151	21	6S	27E	333395
M213	488 153	21	6S	27E	333396
M214	488 155	21	6S	27E	333397
M215	488 157	21	6S	27E	333398
M216	488 159	21	6S	27E	333399
M217	488 161	21	6S	27E	333400
M218	488 163	21	6S	27E	333401
M219	488 165	21	6S	27E	333402
M220	488 167	21	6S	27E	333403
M221	488 169	21	6S	27E	333404
M222	488 171	21	6S	27E	333405
M223	488 173	21	6S	27E	333406
M224	488 175	21	6S	27E	333407
M225	488 177	21	6S	27E	333408
M226	488 179	21	6S	27E	333409
M227	488 181	21	6S	27E	333410
M228	488 183	21	6S	27E	333411

RECEIVED  
BUREAU OF  
LAND MANAGEMENT  
APR 15 9 21 AM '99

43

43  
155

43  
155

ENTERED IN COMPUTER  
11-7-98

- B5 -

VERIFIED  
4/19/98

CLAIM NAME	BOOK & PAGE	Sec.	T	R	AMC NUMBER
M229	488 185	21	6S	27E	333412
M230	488 187	21	6S	27E	333413
M231	488 189	21	6S	27E	333414
M232	488 191	21	6S	27E	333415
M233	488 193	21	6S	27E	333416
M234	488 195	21	6S	27E	333417
M235	488 197	21	6S	27E	333418
M236	488 199	16	6S	27E	333419
M237	488 201	16	6S	27E	333420
M238	488 203	16	6S	27E	333421

*Handwritten initials and scribbles*

RECEIVED  
 BUREAU OF  
 LAND MANAGEMENT  
 JUN 15 9 21 AM '99  
 ARIZONA  
 STATE OF MINES  
 PHOENIX, ARIZONA

*(Handwritten circled mark)*

ENTERED IN COMPLETE

*Handwritten signature and date*  
 6/17/98

**VERIFIED**  
*Handwritten signature and date*  
 6/19/98

**EXHIBIT C**  
**LONE STAR MINING DISTRICT**  
**Graham County**

RECEIVED  
 BUREAU OF  
 LAND MANAGEMENT  
 JUN 15 5 21 AM '98  
 PHOENIX, ARIZONA  
 FEDERAL BUREAU OF  
 SURVEY

[LODE (81)]

CLAIM NAME	BOOK & PAGE	Sec.	T	R	AMC NUMBER
Mas No. 9	249 269	27	6S	26E	67657
Mas No. 10	249 270	27	6S	26E	67658
Mas No. 11	249 271	27	6S	26E	67659
Mas No. 12	249 272	27	6S	26E	67660
Mas No. 13	249 273	27	6S	26E	67661
Mas No. 14	249 274	27	6S	26E	67662
Mas No. 15	249 275	27	6S	26E	67663
Mas No. 16	249 276	27	6S	26E	67664
Mas No. 17	249 277	27	6S	26E	67665
Mas No. 18	249 278	27	6S	26E	67666
Mas No. 19	249 279	34	6S	26E	67667
Mas No. 20	249 280	34	6S	26E	67668
Mas No. 21	249 281	34	6S	26E	67669
Mas No. 22	249 282	34	6S	26E	67670
Mas No. 23	249 283	34	6S	26E	67671
Mas No. 24	249 284	34	6S	26E	67672
Mas No. 25	249 285	34	6S	26E	67673
Mas No. 26	249 286	34	6S	26E	67674
Mas No. 27	249 287	34	6S	26E	67675
Mas No. 28	249 288	34	6S	26E	67676
Mas No. 29	249 289	34	6S	26E	67677
Mas No. 30	249 290	34	6S	26E	67678
Mas No. 31	249 291	34	6S	26E	67679
Mas No. 32	249 292	34	6S	26E	67680
Mas No. 33	249 293	34	6S	26E	67681
Mas No. 34	249 294	34	6S	26E	67682
Mas No. 35	249 295	34	6S	26E	67683
Mas No. 36	249 296	34	6S	26E	67684
Mas No. 45	249 297	27	6S	26E	67685
Mas No. 46	249 298	27	6S	26E	67686
Mas No. 47	249 299	27	6S	26E	67687
Mas No. 48	249 300	27	6S	26E	67688
Mas No. 49	249 301	27	6S	26E	67689
Mas No. 50	249 302	27	6S	26E	67690
Mas No. 51	249 303	27	6S	26E	67691
Mas No. 52	249 304	27	6S	26E	67692
Mas No. 53	249 305	27	6S	26E	67693
Mas No. 54	249 306	27	6S	26E	67694
Mas No. 55	249 307	27	6S	26E	67695
Mas No. 56	249 308	27	6S	26E	67696

ENTERED IN COMPUTER

call 7198

**VERIFIED**

4/19/98

40  
 KS

CLAIM NAME	BOOK & PAGE	Sec.	T	R	AMOUNT	NUMBER
Mas No. 57	249 309	27	6S	26E		67697
Mas No. 58	249 310	27	6S	26E		67698
Mas No. 59	249 311	27	6S	26E		67699
Mas No. 60	249 312	27	6S	26E		67700
Mas No. 61	249 313	27	6S	26E		67701
Mas No. 62	249 314	27	6S	26E		67702
Mas No. 63	249 315	27	6S	26E		67703
Mas No. 64	249 316	27	6S	26E		67704
Mas No. 65	249 317	27	6S	26E		67705
Mas No. 66	249 318	27	6S	26E		67706
Mas No. 67	249 319	27	6S	26E		67707
Mas No. 68	249 320	27	6S	26E		67708
Mas No. 69	249 321	27	6S	26E		67709
Mas No. 70	249 322	27	6S	26E		67710
Mas No. 71	249 323	27	6S	26E		67711
Mas No. 72	249 324	34	6S	26E		67712
Mas No. 73	249 325	28	6S	26E		67713
Mas No. 74	249 326	28	6S	26E		67714
Mas No. 75	249 327	28	6S	26E		67715
Mas No. 76	249 328	28	6S	26E		67716
Mas No. 77	249 329	28	6S	26E		67717
Mas No. 78	249 330	28	6S	26E		67718
Mas No. 79	249 331	28	6S	26E		67719
Mas No. 80	249 332	28	6S	26E		67720
Mas No. 81	249 333	28	6S	26E		67721
Mas No. 82	249 334	28	6S	26E		67722
Mas No. 83	249 335	33	6S	26E		67723
Mas No. 84	249 336	33	6S	26E		67724
Mas No. 85	249 337	33	6S	26E		67725
Mas No. 86	249 338	33	6S	26E		67726
Mas No. 87	249 339	33	6S	26E		67727
Mas No. 88	249 340	33	6S	26E		67728
Mas No. 89	249 341	33	6S	26E		67729
Mas No. 90	249 342	33	6S	26E		67730
Mas No. 91	249 343	33	6S	26E		67731
Mas No. 92	249 344	33	6S	26E		67732
Mas No. 93	249 345	33	6S	26E		67733
Mas No. 94	249 346	33	6S	26E		67734
Mas No. 96	249 348	33	6S	26E		67735
Mas No. 98	249 349	33	6S	26E		67736
Mas No. 100	249 350	33	6S	26E		67737

RECEIVED  
 BUREAU OF REVENUE  
 JUNE 15 1998  
 AMOUNTS  
 STATE OF TEXAS  
 PRODUCTION TAX

ENTERED IN COMPUTER

*L* 6/17/98

- C2 -

VERIFIED

4/19/98 *J*

41  
13

UNITED STATES  
DEPARTMENT OF THE INTERIOR  
BUREAU OF LAND MANAGEMENT

RECEIPT AND ACCOUNTING ADVICE

NO. 2389358 04

LM/AZ 06/16/98

Subject: CLAIM MAINTENANCE FEE 1999 - 659 2 16 13 65,900.00

Applicant:  
PHELPS DODGE  
4521 U S HIGHWAY 191  
MORENCI AZ 85540-9795

Remitter: CK 30281355  
520 865-4521

Assignor:

EASE MANAGEMENT DATA									
<input type="checkbox"/> NEW <input type="checkbox"/> UPDATE <input type="checkbox"/> PAYMENT									
ORIGINAL SERIAL NO.	ASG.	TYPE	ST.	CTY.	FUND SYMBOL			ACRES/UNITS	RATE
67596, ET AL									

AMOUNT	ANV. DATE	EXP. DATE	BILL CYC.	S/C	DISTRICT	NEXT BILL	MISC. DATA	U of M	ACTUAL UNITS

ASSIGNMENT SERIAL NO.	ASG.	TYPE	ST.	CTY.	FUND SYMBOL			ACRES/UNITS	RATE

AMOUNT	ANV. DATE	EXP. DATE	BILL CYC.	S/C	DISTRICT	NEXT BILL	MISC. DATA	U of M	ACTUAL UNITS

APPLY REMITTANCE			
ACTION	FUND SYMBOL	CTY.	AMOUNT
FILING FEE			
RENTAL			
UNEARNED			
REFUND			
TOTAL			
AMOUNT DUE			

Remarks:

BY:

DATE:

<input type="checkbox"/> Lease in Escrow? <input type="checkbox"/> KGS? <input type="checkbox"/> Auto Escalates? <input type="checkbox"/> Auto Renew?	Of Interest? Operating Rights? Operator Bond Filed?	<b>FOR MMS USE ONLY</b>	
		BILLEE	FOREST REFUGE
		NUMBER	
		OCS SECTION	
		CODE	

# ASARCO

## Ray Complex

Neil A. Gambell  
Environmental Services Manager

AMC  
 666892 345188  
 314545 338178  
 138158 ✓ 48023  
 325895 141486  
 294050 277468  
 253273 299632  
 303735 298373  
 46919 1186  
 315164 315170  
 45684 312984  
 August 11, 1997 316548  
 345354 344757  
 345629 345121  
 334652

Mining Claims Department  
Bureau of Land Management  
U. S. Department of Interior  
222 North Central Avenue  
Phoenix, Arizona 85004-2003

ARIZONA  
STATE OFFICE  
PHOENIX, ARIZONA

AUG 12 9 49 AM '97

RECEIVED  
BUREAU OF  
LAND MANAGEMENT

RB

Gentlemen:

Enclosed are the Asarco - Ray Complex "Affidavit of Payment of Maintenance Fee For Unpatented Mining Claims" forms along with Asarco's check in the amount of \$140,200 covering the annual maintenance fee on these claims.

Sincerely,

*E. C. John / NAB*

E. C. John  
Land Agent

ECJ:mbp

Enclosures

pc: N. A. Gambell

ENTERED IN COMPUTER

*RR*

*10/22/07*

*SR*

*(initials)*

M\BLM-UMCF.LTR



RECEIVED  
BUREAU OF  
LAND MANAGEMENT

AUG 12 10 00 AM '97

ARIZONA  
STATE OFFICE  
PHOENIX, ARIZONA

AFFIDAVIT OF MAINTENANCE FEES PAID  
FOR UNPATENTED MINING CLAIMS

STATE OF ARIZONA        }  
                                  } SS  
COUNTY OF GILA        }


E. C. John, acting for ASARCO Incorporated, claimant, being first duly sworn, deposes and says that he is a citizen of the United States, more than eighteen years of age and resides at Kearny in Pinal County, State of Arizona, and is personally acquainted with the claims listed below;

that the said mining claims are all contiguous and are consolidated into one group for common development;

that the said mining claims are situated in the Banner Mining District, Gila County, Arizona, the location notices of which are recorded in the office of the County Recorder of said county;

that the required \$100 per claim maintenance fee has been paid to the BLM in lieu of performing annual assessment labor for the year 1998. Said payment was at the expense of ASARCO Incorporated, owner of said claims, for the purpose of complying with the laws of the United States pertaining to retention of mining claims.

that the location notices of the following claims fall within Sections 27 and 28, Township 4 South, Range 15 East, G. & S. R. B. & M.



ORIGINAL OR AMENDED LOCATION NOTICES

<u>Claim</u>	<u>Book or Docket</u>	<u>Page</u>	<u>BLM AMC Serial No.</u>
Chilito No. 1	47, Mines	577	66991
Amended	225	136	
Chilito No. 2	47, Mines	580	66992
Amended	225	137	
Cobre Verde No. 8 (Chilito No. 3)	41, Mines	464	66993
Amended	42, Mines	244	
Amended	224	334	
Amended	225	138	
Chilito No. 4	47, Mines	578	66994
Amended	225	139	
Chilito No. 41	225	170	66995
Steamboat 27	830	10-12	314571
Steamboat 28	830	13-15	314572
Steamboat 29	830	16-18	314573
Steamboat 30	830	19-21	314574
Steamboat 31	830	22-24	314575
Steamboat 32	830	25-27	314576
Steamboat 33	830	28-30	314577

\_\_\_\_\_  
E. C. John for ASARCO Incorporated

SUBSCRIBED and sworn to before me this \_\_\_\_\_ day of \_\_\_\_\_, 1997.

\_\_\_\_\_  
Notary Public

(12)

ARIZONA  
STATE OFFICE  
PHOENIX, ARIZONA  
RECEIVED  
BUREAU OF  
LAND MANAGEMENT  
Aug 12 10 00 AM '97

RECEIVED  
BUREAU OF  
LAND MANAGEMENT  
Aug 12 9 59 AM '97  
ARIZONA  
STATE OFFICE  
PHOENIX, ARIZONA

AFFIDAVIT OF MAINTENANCE FEES PAID  
FOR UNPATENTED MINING CLAIMS

STATE OF ARIZONA                    }  
  } SS  
COUNTY OF GILA                    }

E. C. John, acting for ASARCO Incorporated, claimant, being first duly sworn, deposes and says that he is a citizen of the United States, more than eighteen years of age and resides at Kearny in Pinal County, State of Arizona, and is personally acquainted with the claims listed below;

that the said mining claims are all contiguous and are consolidated into one group for common development;

that the said claims are situated in the Banner Mining District, Gila County, Arizona, the location notices of which are recorded in the office of the County Recorder of said county;

that the required \$100 per mining claim maintenance fee has been paid for the 1998 assessment year to the BLM at the expense of ASARCO Incorporated, owner of said claims for the purpose of complying with the laws of the United States concerning the retention of unpatented mining claims.

that the location notices for said claims are located in Sections 21, 22 and 27, Township 4 South, Range 15 East, G. & S. R. B. & M.

RECEIVED  
BUREAU OF  
LAND MANAGEMENT

AUG 12 9 59 AM '97

ARIZONA  
STATE OFFICE  
PHOENIX, ARIZONA

Page 2 of 3

ORIGINAL OR AMENDED LOCATION NOTICES

<u>Claim</u>	<u>Book or Docket</u>	<u>Page</u>	<u>BLM AMC Serial No.</u>
Porphyry	48	158	48401 ✓
Quartzite	48	158	48402 ✓
Black Copper	8	454	48405 ✓
Amended	48	144	
Blue Copper	8	454	48406
Amended	48	145	
Keystone	8	512	48413 ✓
Amended	48	152	
North Star	8	429	48418 ✓
Amended	48	157	
Senator	8	455	48420 ✓
Amended	48	160	
Tip Top	16	118	48428 ✓
Amended	48	166	
Chilito No. 6	47, Mines	581	66996
Amended	42, Mines 225	140	
Chilito No. 7	47, Mines	582	66997
Amended	42, Mines 225	141	
Chilito No. 8	47, Mines	583	66998
Amended	225	142	
Copper Glance No. 1 (Chilito 12)	41, Mines	464	66999
Amended	42, Mines	246	
Amended	225	145	
Copper Glance No. 2 (Chilito 13)	41, Mines	465	67000 ✓
Amended	42, Mines	247	
Amended	225	146	
Two Bridges (Chilito 14)	47, Mines	559	67001
Amended	42, Mines	248	
Amended	225	147	
Evener (Chilito 15)	47, Mines	560	67002
Amended	42, Mines	249	
Amended	225	148	

15

RECEIVED  
BUREAU OF  
LAND MANAGEMENT

AUG 12 10 00 AM 1997

ARIZONA  
STATE OFFICE  
PHOENIX, ARIZONA

Page 3 of 3

ORIGINAL OR AMENDED LOCATION NOTICES

<u>Claim</u>	<u>Book or Docket</u>	<u>Page</u>	<u>BLM AMC Serial No.</u>
Copper Glance No. 7 (Chilito 19)	41, Mines	466	67003
Amended	42, Mines	250	
Amended	225	149	
Chilena No. 3 (Chilito 29)	47, Mines	556	67004
Amended	42, Mines	260	
Amended	225	159	
Chilena No. 4 (Chilito 30)	47, Mines	557	67005
Amended	42, Mines	261	
Amended	225	160	
Chilena No. 5 (Chilito 32)	47, Mines	558	67006
Amended	42, Mines	262	
Amended	225	161	
Chilena No. 2 (Chilito 33)	47, Mines	555	67007
Amended	42, Mines	263	
Amended	225	162	
Chilito No. 42	238	465	67008
Ethel	41, Mines	12	67009
Spring	47, Mines	121	67010
Drusilla	47, Mines	93	67011
Fanny	47, Mines	94	67012

E. C. John for ASARCO Incorporated

SUBSCRIBED and sworn to before me this \_\_\_\_\_ day of \_\_\_\_\_, 1997.

Notary Public

10 g h

RECEIVED  
BUREAU OF  
LAND MANAGEMENT

AUG 12 9 59 AM '97

ARIZONA  
STATE OFFICE  
PHOENIX, ARIZONA

AFFIDAVIT OF MAINTENENCE FEES PAID  
FOR UNPATENTED MINING CLAIMS


STATE OF ARIZONA        }  
                                  } SS  
COUNTY OF GILA        }

E. C. John, acting for ASARCO Incorporated, claimant, being first duly sworn, deposes and says that he is a citizen of the United States, more than eighteen years of age and resides at Kearny in Pinal County, State of Arizona, and is personally acquainted with the claims listed below;

that the required annual \$100 per mining claim maintenance fee for the assessment year 1998 has been paid to the BLM for the benefit of, and for the purpose of holding claims listed below, situated in the Banner Mining District, Gila County, Arizona; that said maintenance fee was paid to comply with the revised laws of the United States pertaining to retention of unpatented mining claims.

that the said mining claims are all contiguous and are consolidated into one group for common development;

The location notices for said claims are located within Section 27, Township 4 South, Range 15 East, G. & S. R. B. & M.



RECEIVED  
 BUREAU OF  
 LAND MANAGEMENT  
 ARIZONA  
 STATE OFFICE  
 PHOENIX, ARIZONA  
 Aug 12 9 59 AM '97  
 Page 2

ORIGINAL AND AMENDED LOCATION NOTICES

<u>Claim</u>	<u>Book or Docket</u>	<u>Page</u>	<u>BLM Serial No. (AMC)</u>
--------------	-----------------------	-------------	---------------------------------

ORIGINAL AND AMENDED LOCATION NOTICES

<u>Claim</u>	<u>Book</u>	<u>Docket</u>	<u>Page</u>	<u>BLM Serial No. (AMC)</u>
Black Eagle No. 1	49, Mines		550	67014
Black Eagle No. 2	49, Mines		550	67015
Black Eagle No. 3	49, Mines		551	67016
Black Eagle No. 4	49, Mines		551	67017
Black Eagle No. 5	49, Mines		551	67018
Black Eagle No. 6	49, Mines		552	67019
Fraction No. 6		160	511	67020
Amended		226	538	
Amended		250	456	
Chilito No. 9	47, Mines		586	67013
Amended		224	335	
Amended		225	143	

\_\_\_\_\_  
 E. C. John for ASARCO Incorporated

SUBSCRIBED and sworn to before me this \_\_\_\_\_ day of \_\_\_\_\_, 1997.

\_\_\_\_\_  
 Notary Public

RECEIVED  
BUREAU OF  
LAND MANAGEMENT

AUG 12 9 59 AM '97

ARIZONA  
STATE OFFICE  
PHOENIX, ARIZONA

Page 1 of 2


AFFIDAVIT OF PAYMENT OF ANNUAL MAINTENANCE FEES  
FOR UNPATENTED MINING CLAIMS

STATE OF ARIZONA        }  
                                  } SS  
COUNTY OF GILA        }

E. C. John, acting for ASARCO Incorporated, claimant, being first duly sworn, deposes and says that he is a citizen of the United States, more than eighteen years of age and resides at Kearny in Pinal County, State of Arizona, and is personally acquainted with the claims listed below;

that prior to the 31st of August, 1997, the required payment of annual maintenance fees was made for the purpose of holding claims listed below, situated in the Banner Mining District, Gila County, Arizona; this fee of \$100 per mining claim was paid in lieu of annual assessment work for the year 1998. Such payment was made by and at the expense of ASARCO Incorporated, owner of said claims, for the purpose of complying with the revised laws of the United States pertaining to retention of unpatented mining claims.

that location notices for said mining claims are located in Section 11, Township 5 South, Range 15 East, G. & S. R. B.

4  




ORIGINAL LOCATION NOTICES

<u>Claim</u>	<u>Book or Docket</u>	<u>Page</u>	<u>BLM AMC Serial No.</u>
Dick No. 17	62	354	67021
Dick No. 18	62	355	67022
Dick No. 19	62	356	67023
Dick No. 20	62	357	67024

\_\_\_\_\_  
E. C. John for ASARCO Incorporated

SUBSCRIBED and sworn to before me this \_\_\_\_\_ day of \_\_\_\_\_, 1997.


\_\_\_\_\_  
Notary Public

ARIZONA  
STATE OFFICE  
PHOENIX, ARIZONA

AUG 12 9 59 AM '97

RECEIVED  
BUREAU OF  
LAND MANAGEMENT

(4)



AFFIDAVIT OF PAYMENT OF MAINTENANCE FEES  
FOR UNPATENTED MINING CLAIMS

STATE OF ARIZONA                    }  
  }  
COUNTY OF GILA                    }                    ss

E.C. John, acting for ASARCO Incorporated, claimant, being first duly sworn, deposes and says that he is a citizen of the United States, more than eighteen years of age and resides at Kearny in Pinal County, State of Arizona, and is personally acquainted with the claims listed below;

that the said mining claims are contiguous and are consolidated into one group for common development;

that the said claims are situated in the Banner Mining District, Gila County, Arizona, the location notices of which are recorded in the office of the County Recorder of said county;

that payment of the required \$100 maintenance fee for the 1998 assessment year in lieu of assessment work was made by and at the expense of ASARCO Incorporated, owner of said claims, for the purpose of complying with the revised laws of the United States pertaining to retention of unpatented mining claims:

that location notices of the following claims are located in Sections 14 and 23, Township 4 South, Range 15 East, G. & S. R. B. & M.

RECEIVED  
BUREAU OF  
LAND MANAGEMENT  
Aug 12 9 59 AM '97  
ARIZONA  
STATE OFFICE  
PHOENIX, ARIZONA

10

ORIGINAL AND AMENDED LOCATION NOTICES

<u>Claim</u>	<u>Book or Docket</u>	<u>Page</u>	<u>BLM Serial No. (AMC)</u>
Steamboat 1	829	934-36	314545
Steamboat 2	829	937-39	314546
Steamboat 3	829	940-42	314547
Steamboat 4	829	943-45	314548
Steamboat 5	829	946-48	314549
Steamboat 6	829	949-51	314550
Steamboat 7	829	952-54	314551
Steamboat 8	829	955-57	314552
Steamboat 9	829	958-60	314553
Steamboat 10	829	961-63	314554

---

E. C. John for ASARCO Incorporated

SUBSCRIBED and Sworn to before me this \_\_\_\_\_ day of \_\_\_\_\_, 1997.

---

Notary Public

No2.ECJ  
RB

ARIZONA  
STATE OFFICE  
PHOENIX, ARIZONA

AUG 12 9 59 AM '97

RECEIVED  
BUREAU OF  
LAND MANAGEMENT



AFFIDAVIT OF PAYMENT OF MAINTENANCE FEES  
FOR UNPATENTED MINING CLAIMS

STATE OF ARIZONA                    }  
  }  
COUNTY OF GILA                    }                    ss

E.C. John, acting for ASARCO Incorporated, claimant, being first duly sworn, deposes and says that he is a citizen of the United States, more than eighteen years of age and resides at Kearny in Pinal County, State of Arizona, and is personally acquainted with the claims listed below;


that the said mining claims are contiguous and are consolidated into one group for common development;

that the said claims are situated in the Banner Mining District, Gila County, Arizona, the location notices of which are recorded in the office of the County Recorder of said county;

that payment of the required \$100 per claim maintenance fee for the assesment year 1998 for retention of unpatented mining claims has been made by and at the expense of ASARCO Incorporated, owner of said claims, for the purpose of complying with the revised laws of the United States pertaining to annual assessment work.

that location notices of the following claims are located in Sections 2, Township 4 South, Range 15 East, G. & S. R. B. & M.

RECEIVED  
BUREAU OF  
LAND MANAGEMENT  
Aug 12 9 59 AM '97  
ARIZONA  
STATE OFFICE  
PHOENIX, ARIZONA

16 

ORIGINAL AND AMENDED LOCATION NOTICES

<u>Claim</u>	<u>Book or Docket</u>	<u>Page</u>	<u>BLM Serial No.</u> <u>(AMC)</u>
Steamboat 11	829	964-66	314555
Steamboat 12	829	967-69	314556
Steamboat 13	829	970-72	314557
Steamboat 14	829	973-75	314558
Steamboat 15	829	976-78	314559
Steamboat 16	829	979-81	314560
Steamboat 17	829	982-84	314561
Steamboat 18	829	985-87	314562
Steamboat 19	829	988-90	314563
Steamboat 20	829	991-93	314564
Steamboat 21	829	994-96	314565
Steamboat 22	829	997-99	314566
Steamboat 23	829	1000-02	314567
Steamboat 24	830	1001-03	314568
Steamboat 25	830	1004-06	314569
Steamboat 26	830	1007-09	314570

---

E. C. John for ASARCO Incorporated

SUBSCRIBED and Sworn to before me this \_\_\_\_\_ day of \_\_\_\_\_, 1997.

---

Notary Public

No3.ECJ  
RB

(16)

RECEIVED  
BUREAU OFFICE  
LAND MANAGEMENT  
ARIZONA  
STATE OFFICE  
PHOENIX, ARIZONA  
Aug 12 9 59 AM '97

AFFIDAVIT OF PAYMENT OF MAINTENANCE FEES  
FOR UNPATENTED MINING CLAIMS

STATE OF ARIZONA                    }  
  }  
COUNTY OF GILA                    }                    ss

E.C. John, acting for ASARCO Incorporated, claimant, being first duly sworn, deposes and says that he is a citizen of the United States, more than eighteen years of age and resides at Kearny in Pinal County, State of Arizona, and is personally acquainted with the claims listed below;

that the said mining claims are contiguous and are consolidated into one group for common development;

that the said claims are situated in the Banner Mining District, Gila County, Arizona, the location notices of which are recorded in the office of the County Recorder of said county;

that the required \$100 maintenance fee per unpatented mining claim has been paid for the year 1998 to the BLM at the expense of ASARCO Incorporated, owner of said claims, for the purpose of complying with the revised laws of the United States pertaining to annual assessment work.

that location notices of the following claims are located in Sections 28, Township 4 South, Range 15 East, G. & S. R. B. & M.

RECEIVED  
BUREAU OF  
LAND MANAGEMENT  
Aug 12 9 59 AM '97  
ARIZONA  
STATE OFFICE  
PHOENIX, ARIZONA

13 [Handwritten signature]

ORIGINAL AND AMENDED LOCATION NOTICES

<u>Claim</u>	<u>Book or Docket</u>	<u>Page</u>	<u>BLM Serial No. (AMC)</u>
Steamboat 34	830	31-33	314578
Steamboat 35	830	54-56	314579
Steamboat 36	830	37-39	314580
Steamboat 37	830	40-42	314581
Steamboat 38	830	43-45	314582
Steamboat 39	830	46-48	314583
Steamboat 40	830	49-51	314584
Steamboat 41	830	52-54	314585
Steamboat 42	830	55-57	314586
Steamboat 43	830	58-60	314587
Steamboat 44	830	61-63	314588
Steamboat 45	830	64-66	314589
Steamboat 46	830	67-69	314590

---

E. C. John for ASARCO Incorporated

SUBSCRIBED and Sworn to before me this \_\_\_\_\_ day of  
\_\_\_\_\_, 1997.

---

Notary Public

No4.ECJ  
RB

ARIZONA  
STATE OFFICE  
PHOENIX, ARIZONA

AUG 12 9 59 AM '97

RECEIVED  
BUREAU OF  
LAND MANAGEMENT

13

AFFIDAVIT OF PAYMENT OF MAINTENANCE FEES  
FOR UNPATENTED MINING CLAIMS

STATE OF ARIZONA                    }  
  }  
COUNTY OF GILA                    }                    ss

E.C. John, acting for ASARCO Incorporated, claimant, being first duly sworn, deposes and says that he is a citizen of the United States, more than eighteen years of age and resides at Kearny in Pinal County, State of Arizona, and is personally acquainted with the claims listed below;

that the said mining claims are contiguous and are consolidated into one group for common development;

that the said claims are situated in the Banner Mining District, Gila County, Arizona, the location notices of which are recorded in the office of the County Recorder of said county;

that payment of the required \$100 maintenance fee for the 1998 assessment year per unpatented mining claim as been made by and at the expense of ASARCO Incorporated, owner of said claims, for the purpose of complying with the revised laws of the United States pertaining to annual assessment work.

The location notices of the following claims are located in Sections 14, 15, and 23, Township 4 South, Range 15 East, G. & S. R. B. & M.

RECEIVED  
BUREAU OF  
LAND MANAGEMENT  
Aug 12 9 58 AM '97  
ARIZONA  
STATE OFFICE  
PHOENIX, ARIZONA

9  
[Signature]



ORIGINAL AND AMENDED LOCATION NOTICES

<u>Claim</u>	<u>Book or Docket</u>	<u>Page</u>	<u>BLM Serial No. (AMC)</u>
Steamboat 61	830	112-14	314605
Steamboat 62	830	115-17	314606
Steamboat 63	830	118-20	314607
Steamboat 64	830	121-23	314608
Steamboat 65	830	124-26	314609
Steamboat 66	830	127-29	314610
Steamboat 67	830	130-32	314611
Steamboat 68	830	133-35	314612
Steamboat 69	830	136-38	314613

---

E. C. John for ASARCO Incorporated

SUBSCRIBED and Sworn to before me this \_\_\_\_\_ day of  
\_\_\_\_\_, 1997.

---

Notary Public

No6.ECJ  
RB

RECEIVED  
BUREAU OF  
LAND MANAGEMENT  
Aug 12 9 59 AM 1997  
ARIZONA  
STATE OFFICE  
PHOENIX, ARIZONA

AFFIDAVIT OF PAYMENT OF MAINTENANCE FEES  
FOR UNPATENTED MINING CLAIMS

STATE OF ARIZONA                    }  
  }  
COUNTY OF GILA                    }                    ss

E.C. John, acting for ASARCO Incorporated, claimant, being first duly sworn, deposes and says that he is a citizen of the United States, more than eighteen years of age and resides at Kearny in Pinal County, State of Arizona, and is personally acquainted with the claims listed below;

that the said mining claims are contiguous and are consolidated into one group for common development;

that the said claims are situated in the Banner Mining District, Gila County, Arizona, the location notices of which are recorded in the office of the County Recorder of said county;

that payment of the required \$100 maintenance fee for the assessment year 1998 for the retention of unpatented mining claims has been paid at the expense of ASARCO Incorporated, owner of said claims, for the purpose of complying with the revised laws of the United States pertaining to annual assessment work.

that location notices of the following claims are located in Section 21, Township 4 South, Range 15 East, G. & S. R. B. & M.

RECEIVED  
BUREAU OF  
LAND MANAGEMENT  
Aug 12 9 58 AM '97  
ARIZONA  
STATE OFFICE  
PHOENIX, ARIZONA

14

ORIGINAL AND AMENDED LOCATION NOTICES

<u>Claim</u>	<u>Book or Docket</u>	<u>Page</u>	<u>BLM Serial No. (AMC)</u>
Steamboat 47	830	70-72	314591
Steamboat 48	830	73-75	314592
Steamboat 49	830	76-78	314593
Steamboat 50	830	79-81	314594
Steamboat 51	830	82-84	314595
Steamboat 52	830	85-87	314596
Steamboat 53	830	88-90	314597
Steamboat 54	830	91-93	314598
Steamboat 55	830	94-96	314599
Steamboat 56	830	97-99	314600
Steamboat 57	830	100-02	314601
Steamboat 58	830	103-05	314602
Steamboat 59	830	106-08	314603
Steamboat 60	830	109-111	314604

\_\_\_\_\_  
E. C. John for ASARCO Incorporated

SUBSCRIBED and Sworn to before me this \_\_\_\_\_ day of \_\_\_\_\_, 1997,

\_\_\_\_\_  
Notary Public

No5.ECJ  
RB

ARIZONA  
STATE OFFICE  
PHOENIX, ARIZONA

AUG 12 9 58 AM '97

RECEIVED  
BUREAU OF  
LAND MANAGEMENT

4



RECEIVED  
BUREAU OF  
LAND MANAGEMENT

AUG 12 9 57 AM '97

ARIZONA  
STATE OFFICE  
PHOENIX, ARIZONA

AFFIDAVIT OF MAINTENANCE FEES PAID  
FOR UNPATENTED MINING CLAIMS

STATE OF ARIZONA                    }  
  } SS  
COUNTY OF PINAL                    }

E. C. John, acting for ASARCO Incorporated, claimant, being first duly sworn, deposes and says that he is a citizen of the United States, more than eighteen years of age and resides at Kearny in Pinal County, State of Arizona, and is personally acquainted with the claims listed below;

that the required annual maintenance fee of \$100 per mining claim for the 1998 assessment year , has been paid to the BLM for the benefit of, and for the purpose of holding claims listed below, situated in the Mineral Creek Mining District, Pinal County, Arizona; that said maintenance fee was paid at the expense of ASARCO Incorporated for the purpose of complying with the revised laws of the United States pertaining to the retention of unpatented mining claims.

that the said mining claims are contiguous and are consolidated into one group for common development;

that the location notices of the following claims are located in Sections 1, 2, 11, 12, 13, 14, 21, 22, 23, 24, 25, 26, 27 and 35 of Township 3 South, Range 13 East, and Sections 7, 17, 18, 19, 20 and 30, Township 3 South, Range 14 East, G. & S. R. B. & M.

362 

Page 2 of 15  
ORIGINAL OR AMENDED LOCATION NOTICES

<u>Claim</u>	<u>Book or Docket</u>	<u>Page</u>	<u>BLM AMC Serial No.</u>
Adobe	52, Mines	493	67026
Amended		372	493
A Hunch No. 2	70, Mines	151	67027
Amended		213	35
A Hunch No. 3	70, Mines	488	67028
Amended		213	36
A Hunch No. 4	73, Mines	267	67029
Amended		213	37
A Hunch No. 5	73, Mines	268	67030
Amended		213	38
A Hunch No. 6	73, Mines	269	67031
Amended		213	39
A Hunch No. 7	78, Mines	241	67032
Amended		213	40
Canyon No. 6		364	200
			67033
Carnation	30, Mines	499	67035
Chest	35, Mines	197	67036
Chloride Gulch	15, Mines	219	67037
Amended	36, Mines	591	
Combination	30, Mines	499	67038
Contact No. 3	32, Mines	531	67039
Copper Ace No. 1		264	537
Copper Ace No. 2		264	538
Copper Ace No. 3		264	539
Copper Ace No. 4		264	540
Copper Zone No. 4	24, Mines	543	67043
Amended		372	491
Copper Zone No. 5	24, Mines	544	67045
Amended		372	492
Happy Vale	35, Mines	421	67046
Led	35, Mines	301	67047
Major	32, Mines	531	67048
Major No. 2	32, Mines	532	67049
Major No. 3	32, Mines	533	67050
Major No. 4	35, Mines	421	67051
Major No. 5	46, Mines	26	67052
Major No. 6	46, Mines	27	67053
			67054

Aug 12 9 57 AM '97

RECEIVED  
BUREAU OF  
LAND MANAGEMENT

27



ORIGINAL OR AMENDED LOCATION NOTICES

<u>Claim</u>	<u>Book or Docket</u>	<u>Page</u>	<u>BLM AMC Serial No.</u>
Mescal No. 1	188	564	67055
Amended	193	425	
Mescal No. 2	188	565	67056
Mescal No. 3	188	566	67057
Mescal No. 4	188	567	67058
Mescal No. 5	189	328	67059
Mescal No. 6	188	568	67060
Mescal No. 7	188	569	67061
Mescal No. 8	189	55	67062
Mescal No. 9	189	56	67063
Mescal No. 10	189	57	67064
Mescal No. 11	189	58	67065
Mescal No. 12	189	59	67066
Mescal No. 13	189	60	67067
Mescal No. 14	189	61	67068
Mescal No. 15	189	62	67069
Mescal No. 16	189	329	67070
Mescal No. 17	189	63	67071
Mescal No. 18	189	199	67072
Mescal No. 19	189	64	67073
Mescal No. 20	189	65	67074
Mescal No. 21	189	210	67075
Mescal No. 22	189	201	67076
Mescal No. 23	189	202	67077
Mescal No. 24	189	203	67078
Mescal No. 25	189	204	67079
Mescal No. 26	189	205	67080
Amended	194	528	
Mescal No. 27	194	529	67081
Mescal No. 28	194	530	67082
Mescal No. 29	194	531	67083
Mescal No. 30	194	532	67084
Mescal No. 31	194	533	67085
Mescal No. 32	194	534	67086
Mescal No. 33	194	535	67087
Mescal No. 34	194	536	67088
Mescal No. 35	194	537	67089
Mescal No. 36	194	538	67090
Mescal No. 37	194	539	67091
Mescal No. 38	194	540	67092
Mescal No. 39	194	541	67093



*Handwritten signature*  
39

ARIZONA  
STATE OFFICE  
PHOENIX, ARIZONA

Aug 12 9 57 AM '97

RECEIVED  
BUREAU OF  
LAND MANAGEMENT

ORIGINAL OR AMENDED LOCATION NOTICES

<u>Claim</u>	<u>Book or Docket</u>	<u>Page</u>	<u>BLM AMC Serial No.</u>
Mescal No. 40	195	564	67094
Mescal No. 41	195	565	67095
Mescal No. 42	195	566	67096
Mescal No. 43	197	230	67097
Mescal No. 44	197	231	67098
Mescal No. 45	197	232	67099
Mescal No. 46	197	233	67100
Mescal No. 47	197	234	67101
Amended	1869	910-911	2
Mescal No. 49	197	236	67103
Amended	1869	914-914	
Mescal No. 50	195	562	67104
Amended	1869	916	
Mescal No. 51	195	563	67105
Mesquite No. 1	197	228	67106
Mesquite No. 2	197	229	67107
Odessa	35, Mines	422	67108
Olive	35, Mines	198	67109
Recall	35, Mines	198	67110
Rustler No. 1	364	196	67111
Rustler No. 2	364	197	67112
Rustler No. 3	364	198	67113
Rustler No. 4	364	199	67114
Silverball (SilverBall)	39, Mines	457	67115
Silver King	31, Mines	495	67116
Silver Lead	31, Mines	496	67117
Silver Leaf (SilverLeap)	31, Mines	497	67118
Silver Leap No. 3	32, Mines	530	67119
Silver Queen	31, Mines	496	67120
Silver Threads	31, Mines	497	67121
Star	31, Mines	494	67122
Would be Expert	31, Mines	302	67123
Southern No. 1	297	230	67173
Southern No. 2	297	231	67174
Southern No. 3	297	232	67175
Southern No. 4	297	233	67176
Southern No. 5	297	234	67177
Amended	1869	940-941	
Southern No. 6	297	235	67178
Amended	1869	942-943	

ARIZONA  
STATE OFFICE  
PHOENIX, ARIZONA

AUG 12 9 57 AM '97


RECEIVED  
BUREAU OF  
LAND MANAGEMENT

*[Handwritten signature]*  
35

Page 5 of 15  
ORIGINAL OR AMENDED LOCATION NOTICES

<u>Claim</u>	<u>Book or Docket</u>	<u>Page</u>	<u>BLM AMC Serial No.</u>
Southern No. 7		334	532
Southern No. 8		334	533
Amended		1869	944-945
Ray Southern 1	47, Mines		462
Ray Southern 5	47, Mines		463
Amended		1869	918-919
Ray Southern 6	47, Mines		464
Amended		1869	920-921
Ray Southern 7	47, Mines		465
Amended		1869	922-923
Ray Southern 10	47, Mines		468
Amended		1869	924-925
Ray Southern 11	47, Mines		469
Amended		297	236
Ray Southern 12	47, Mines		470
Amended		1869	926-927
Ray Southern 16	55, Mines		355
Ray Southern 17	56, Mines		527
Amended		1869	934-935
Ray Southern 39		155	134
Amended		360	522
Reamended		1869	636-937
Ray Southern 40		155	86
Amended		360	523
Reamended		1869	938-939
Ray Southern 41		155	87
Amended		360	524
Ray Southern 42		158	88
Amended		360	525
Bur No. 1		719	609
Amended		974	225
Bur No. 2		719	610
Amended		974	227
Bur No. 3		719	611
Amended		974	229
Bur No. 4		719	612
Amended		974	231
Bur No. 5		719	613
Amended		974	233

RECEIVED  
 BUREAU OF  
 LAND MANAGEMENT  
 AUG 12 9 57 AM '97  
 ARIZONA  
 STATE OFFICE  
 PHOENIX, ARIZONA

  
 20



ORIGINAL OR AMENDED LOCATION NOTICES

<u>Claim</u>	<u>Book or Docket</u>	<u>Page</u>	<u>BLM AMC Serial No.</u>
Bur No. 6	719	614	67254
Amended	974	235	
Bur No. 7	719	615	67255
Amended	974	237	
Bur No. 8	719	616	67256
Amended	974	239	
Bur No. 9	719	617	67257
Amended	974	241	
Bur No. 10	719	618	67258
Amended	974	243	
Reamended	1890	405-406	
Bur No. 11	719	619	67259
Amended	974	245	
Bur No. 12	719	620	67260
Amended	974	247	
Reamended	1890	407-408	
Bur No. 13	719	621	67261
Amended	974	249	
Bur No. 14	719	622	67262
Amended	974	251	
Reamended	1890	409-410	
Bur No. 15	719	623	67263
Amended	974	253	
Bur No. 16	719	624	67264
Amended	974	255	
Reamended	1890	411-412	
Bur No. 17	719	625	67265
Amended	974	257	
Reamended	1890	413-414	
Bur No. 18	719	626	67266
Amended	974	259	
Reamended	1890	415-416	
Bur No. 19	719	627	67267
Amended	974	261	
Reamended	1890	417-418	
Bur No. 20	719	628	67268
Amended	974	263	
Reamended	1890	419-420	

ARIZONA  
STATE OFFICE  
PHOENIX, ARIZONA

Aug 12 9 58 AM '97

RECEIVED  
BUREAU OF  
LAND MANAGEMENT

15

ORIGINAL OR AMENDED LOCATION NOTICES

<u>Claim</u>	<u>Book or Docket</u>	<u>Page</u>	<u>BLM AMC Serial No.</u>
Bur No. 22	719	630	67269 ✓
Amended	974	265	
Reamended	1869	946-947	
Bur No. 24	719	632	67271 ✓
Amended	974	269	
Reamended	1869	948-949	
Bur No. 26	719	634	67273
Amended	974	273	
Reamended	1869	950-951	
Bur No. 27	719	635	67274
Amended	974	275	
Bur No. 28	719	636	67275
Amended	974	277	
Reamended	1869	952-953	
Bur No. 30	719	638	67277
Amended	974	281	
Reamended	1869	954-955	
Bur No. 31	719	639	67278
Amended	974	283	
Bur No. 32	719	640	67279
Amended	974	285	
Reamended	1869	956-957	
Bur No. 33	719	641	67280
Amended	974	287	
Bur No. 34	719	642	67281
Amended	974	289	
Reamended	1869	970-971	
Bur No. 37	719	645	67284 ✓
Amended	974	295	
Bur No. 39	719	647	67286
Amended	974	299	
Bur No. 40	719	648	67287
Amended	974	301	
Reamended	1869	978-979	
Bur No. 41	719	649	67288
Amended	974	303	
Bur No. 43	720	591	67289
Amended	974	305	
Bur No. 45	719	651	67290
Amended	974	307	

ARIZONA  
STATE OFFICE  
PHOENIX, ARIZONA

AUG 12 9 58 AM '97

RECEIVED  
BUREAU OF  
LAND MANAGEMENT

16  
*[Handwritten signature]*

ORIGINAL OR AMENDED LOCATION NOTICES

<u>Claim</u>	<u>Book or Docket</u>	<u>Page</u>	<u>BLM AMC Serial No.</u>
Bur No. 46	719	652	67291
Amended	974	309	
Bur No. 47	719	653	67292
Amended	974	311	
Bur No. 48	719	654	67293
Amended	974	313	
Bur No. 49	719	655	67294
Amended	974	315	
Bur No. 50	719	656	67295
Amended	974	317	
Bur No. 51	719	657	67296
Amended	974	319	
Reamended	1890	421-422	
Bur No. 52	719	658	67297
Amended	974	321	
Bur No. 53	719	659	67298
Amended	974	323	
Reamended	1890	423-424	
Bur No. 54	719	660	67299
Amended	974	325	
Bur No. 55	719	661	67300
Amended	974	327	
Reamended	1890	425-426	
Bur No. 56	719	662	67301
Amended	974	329	
Bur No. 57	719	663	67302
Amended	974	331	
Reamended	1890	427-428	
Bur No. 58	719	664	67303
Amended	974	333	
Bur No. 59	719	665	67304
Amended	974	335	
Reamended	1890	429-430	
Bur No. 60	719	666	67305
Amended	974	337	
Reamended	1890	431-432	
Bur No. 61	719	667	67306
Amended	974	339	
Reamended	1890	433-434	

ARIZONA STATE OFFICE  
PHOENIX, ARIZONA

Aug 12 9 58 AM '97

RECEIVED  
BUREAU OF  
LAND MANAGEMENT

16

ORIGINAL OR AMENDED LOCATION NOTICES

<u>Claim</u>	<u>Book or Docket</u>	<u>Page</u>	<u>BLM AMC Serial No.</u>
Bur No. 62	719	668	67307
Amended	974	341	
Reamended	1890	435-436	
Bur No. 63	719	669	67308
Amended	974	343	
Reamended	1890	437-438	
Bur No. 64	719	670	67309
Amended	974	345	
Reamended	1890	439-440	
Bur No. 65	719	671	67310
Amended	974	347	
Reamended	1890	441-442	
Bur No. 66	719	672	67311
Amended	974	349	
Bur No. 67	719	673	67312
Amended	974	351	
Reamended	1890	443-444	
Bur No. 68	719	674	67313
Amended	974	353	
Bur No. 69	719	675	67314
Amended	974	355	
Reamended	1890	445-446	
Bur No. 71	719	677	67315
Amended	974	357	
Bur No. 73	719	679	67316
Amended	974	359	
Bur No. 75	719	681	67317
Amended	974	361	
Bur No. 77	719	683	67318
Amended	974	363	
Reamended	1869	980-981	
Bur No. 83	719	689	67321
Amended	974	369	
Reamended	1869	984-985	
Bur No. 86	719	690	67322
Amended	974	371	
Bur No. 87	719	691	67323
Amended	974	373	

AUG 12 9 58 AM '97

RECEIVED  
BUREAU OF  
LAND MANAGEMENT

ARIZONA  
STATE OFFICE  
PHOENIX, ARIZONA

Handwritten initials and a circled number '15'.

ORIGINAL OR AMENDED LOCATION NOTICES

<u>Claim</u>	<u>Book or Docket</u>	<u>Page</u>	<u>BLM AMC Serial No.</u>
Bur No. 88	719	692	67324
Amended	974	375	
Bur No. 89	719	693	67325
Amended	974	377	
Bur No. 90	719	694	67326
Amended	974	379	
Bur No. 91	719	695	67327
Amended	974	381	
Bur No. 92	719	696	67328
Amended	974	383	
Bur No. 93	719	697	67329
Amended	974	385	
Bur No. 94	719	698	67330
Amended	974	387	
Bur No. 95	719	699	67331
Amended	974	389	
Bur No. 116	719	718	67332
Amended	974	391	
Bur No. 117	719	719	67333
Amended	974	393	
Bur No. 118	719	720	67334
Amended	974	395	
Bur No. 119	719	721	67335
Amended	974	397	
Bur No. 120	719	722	67336
Amended	974	399	
Bur No. 121	719	723	67337
Amended	974	401	
Bur No. 122	719	724	67338
Amended	974	403	
Bur No. 123	719	725	67339
Amended	974	405	
Bur No. 124	719	726	67340
Amended	974	407	
Bur No. 125	719	727	67341
Amended	974	409	
Bur No. 126	719	728	67432
Amended	974	411	
Bur No. 127	719	729	67343
Amended	974	413	

ARIZONA  
STATE OFFICE  
PHOENIX, ARIZONA

Aug 12 9 58 AM '97

RECEIVED  
BUREAU OF  
LAND MANAGEMENT

20

Page 11 of 15  
ORIGINAL OR AMENDED LOCATION NOTICES

<u>Claim</u>	<u>Book or Docket</u>	<u>Page</u>	<u>BLM AMC Serial No.</u>
Bur No. 128	719	730	67344
Amended	974	415	67345
Bur No. 129	719	731	
Amended	974	417	
Bur No. 130	719	732	67346
Amended	974	419	67428
Blue Hills No. 1	280	374	
Blue Hills No. 2	280	375	
Blue Hills No. 3	280	376	
Blue Hills No. 4	280	377	
Blue Hills No. 5	280	378	
Blue Hills No. 6	280	379	
Blue Hills No. 7	280	380	
Blue Hills No. 8	280	381	
Blue Hills No. 9	280	382	
Blue Hills No. 10	280	383	
Blue Hills No. 11	280	384	
Blue Hills No. 12	280	385	67439
Ray No. 2	545	102	67441
Ray No. 4	545	104	67443
Ray No. 5	545	105	67444
Ray No. 6	545	106	67445
Ray No. 7	545	107	67446
Ray No. 8	545	108	67447
Ray No. 9	545	109	67448
Ray No. 10	545	110	67449
Ray No. 11	545	111	67450
Ray No. 12	545	112	67451
Ray No. 13	545	113	67452
Ray No. 14	545	114	67453
Ray No. 15	552	367	67454
Ray No. 16	545	116	67455
Ray No. 17	545	117	67456
Ray No. 18	545	118	67457
Ray No. 20	545	120	67459
Ray No. 21	545	121	67460
Ray No. 22	552	381	67461
Ray No. 23	545	122	67462
Ray No. 24	552	382	67463


*Entered 2/13/98*

ARIZONA  
STATE OFFICE  
PHOENIX, ARIZONA

Aug 12 9 58 AM '97

RECEIVED  
BUREAU OF  
LAND MANAGEMENT

36



Page 12 of 15  
ORIGINAL OR AMENDED LOCATION NOTICES

<u>Claim</u>	<u>Book or Docket</u>	<u>Page</u>	<u>BLM AMC Serial No.</u>
Ray No. 25	545	123	67464
Ray No. 26	552	383	67465
Ray No. 27	545	124	67466
Ray No. 28	552	384	67467
Ray No. 29	545	125	67468
Ray No. 30	552	385	67469
Ray No. 31	552	386	67470
Ray No. 32	552	387	67471
Ray No. 33	552	388	67472
Ray No. 34	552	389	67473
Ray No. 35	545	126	67474
Ray No. 36	545	127	67475
Ray No. 37	545	128	67476
Ray No. 38	545	129	67477
Ray No. 39	545	130	67478
Ray No. 40	545	131	67479
Ray No. 41	545	132	67480
Ray No. 42	545	133	67481
Ray No. 43	552	390	67482
Ray No. 44	552	391	67483
Ray No. 45	552	392	67484
Ray No. 46	552	393	67485
Ray No. 47	552	394	67486
Ray No. 48	552	395	67487
Ray No. 49	546	444	67488
Ray No. 50	546	445	67489
Ray No. 51	546	446	67490
Ray No. 52	546	447	67491
Ray No. 53	546	448	67492
Ray No. 54	546	449	67493
Ray No. 55	546	450	67494
Ray No. 56	546	451	67495
Ray No. 57	546	452	67496
Ray No. 58	546	453	67497
Ray No. 59	546	454	67498
Ray No. 60	552	396	67499
Ray No. 61	548	185	67500
Ray No. 62	548	186	67501
Ray No. 63	548	187	67502

ARIZONA  
STATE OFFICE  
PHOENIX, ARIZONA

Aug 12 9 58 AM '97

RECEIVED  
BUREAU OF  
LAND MANAGEMENT

39

ORIGINAL OR AMENDED LOCATION NOTICES

<u>Claim</u>	<u>Book or Docket</u>	<u>Page</u>	<u>BLM AMC Serial No.</u>
Ray No. 64	548	188	67503
Ray No. 65	548	189	67504
Ray No. 66	548	190	67505
Ray No. 67	548	191	67506
Ray No. 68	548	192	67507
Ray No. 69	548	193	67508
Ray No. 70	548	194	67509
Ray No. 71	548	195	67510
Ray No. 72	548	196	67511
Ray No. 73	552	370	67512
Ray No. 74	552	371	67513
Ray No. 75	552	372	67514
Ray No. 76	552	373	67515
Ray No. 77	552	374	67516
Ray No. 78	552	375	67517
Ray No. 79	552	376	67518
Ray No. 80	552	377	67519
Ray No. 81	552	378	67520
Ray No. 82	552	379	67521
Ray No. 83	552	380	67522
Ray No. 84	758	967	67523
Ray No. 85	758	968	67524
Ray No. 86	758	969	67525
Ray No. 87	758	970	67526
Ray No. 88	758	971	67527
Ray No. 89	758	972	67528
Ray No. 90	758	973	67529
Ray No. 91	758	974	67530
Ray No. 92	758	975	67531
Ray No. 93	758	976	67532
Ray No. 94	758	977	67533
Ray No. 95	758	978	67534
Ray No. 96	758	979	67535
Ray No. 97	758	980	67536
Ray No. 99	785	780	67538
Ray No. 100	785	781	67539
Ray No. 101	785	782	67540
Pat No. 1	1076	304	138158
Pat No. 2	1076	306	138159
Pat No. 3	1076	308	138160
Pat No. 4	1076	310	138161
RMD No. 39	1083	493	141524

ARIZONA  
STATE OFFICE  
PHOENIX, ARIZONA

Aug 12 9 58 AM '97

RECEIVED  
BUREAU OF  
LAND MANAGEMENT

Handwritten marks on the right side of the page, including a large bracket grouping rows 64-99, checkmarks next to rows 100, 101, 102, 103, and 104, and a signature at the bottom right.

42



ORIGINAL OR AMENDED LOCATION NOTICES

<u>Claim</u>	<u>Book or Docket</u>	<u>Page</u>	<u>BLM AMC Serial No.</u>
RMD no. 40	1083	495	141525
RMD No. 41	1083	497	141526
RMD No. 42	1083	499	141527
RMD No. 43	1083	501	141528
RMD No. 44	1083	503	141529
RMD No. 45	1083	505	141530
RMD No. 46	1083	507	141531
RMD No. 47	1083	509	141532
RMD No. 48	1083	511	141533
RMD No. 49	1083	513	141534
RMD No. 50	1083	515	141535
RMD No. 51	1083	517	141536
RMD No. 52	1083	519	141537
RMD No. 53	1083	521	141538
RMD No. 54	1083	523	141539
RMD No. 55	1083	525	141540
RMD No. 56	1083	527	141541
RMD No. 57	1083	529	141542
RMD No. 58	1083	531	141543
RMD No. 59	1083	533	141544
RMD No. 60	1083	535	141545
RMD No. 61	1083	537	141546
RMD No. 62	1083	539	141547
RMD No. 63	1083	541	141548
RMD No. 64	1083	543	141549
RMD No. 65	1083	545	141550
RMD No. 66	1083	547	141551
RMD No. 67	1083	549	141552
RMD No. 68	1083	551	141553
RMD No. 69	1083	553	141554
RMD No. 70	1083	555	141555
RMD No. 137	1083	689	141622
RMD No. 138	1083	691	141623
Mescal No. 48	1869	912-913	325897
Ray Southern 14	1869	928-929	352898
Ray Southern	1869	930-931	325899
Ray Southern 16-A	1869	932-933	325900
Bur No. 35	1869	972-973	325904
Bur No. 36	1869	974-975	325905
Bur No. 38	1869	976-977	325906
Bur No. 81	1869	982-983	325907
Ray No. 98	1869	986-987	325908

ARIZONA  
STATE OFFICE  
PHOENIX, ARIZONA

AUG 12 9 58 AM '97

RECEIVED  
BUREAU OF  
LAND MANAGEMENT

42

---


E. C. John for ASARCO Incorporated

SUBSCRIBED and sworn to before me this \_\_\_\_\_ day of \_\_\_\_\_, 1997.

---

Notary Public

RECEIVED  
BUREAU OF  
LAND MANAGEMENT  
Aug 12 9 58 AM '97  
ARIZONA  
STATE OFFICE  
PHOENIX, ARIZONA



277468 - 277472 ✓

277474 - ✓

277498 - 277501 ✓

277503 ✓

277505 ✓

277507 ✓

277522 - 277538 ✓

277540 ✓

277542 ~~277544~~ ✓

277544

RECEIVED  
BUREAU OF  
LAND MANAGEMENT

Aug 12 9 56 AM '97

ARIZONA  
STATE OFFICE  
PHOENIX, ARIZONA

NOTICE  
OF  
INTENTION TO HOLD AND  
PAYMENT OF ANNUAL MAINTENANCE FEES

STATE OF ARIZONA    }  
                                  } ss  
COUNTY OF PINAL    }

Name of Claims       :    AX-A Nos. 1, 2, 3, 4, 5, 7, 31, 32, 33, 34, 36, 38, 40, 55, 56, 57, 58, 59, 60, 61, 62, 63, 64, 65, 66, 67, 68, 69, 70, 71, 73, 75, and 77. (BLM Serial Nos. AMC 277468, 277469, 277470, 277471, 277472, 277474, 277498, 277499, 277500, 277501, 277503, 277505, 277507, 277522, 277523, 277524, 277525, 277526, 277527, 277528, 277529, 277530, 277531, 277532, 277533, 277534, 277535, 277536, 277537, 277538, 277540, 277542, and 277544).

Description         :    Said mill site claims are located in the east half of Section 19 and the westhalf of Section 20, Township 3 South, Range 13 East, G. & S. R. B. & M.

Owner                 :    ASARCO Incorporated

Mailing Address     :    Box 8  
                                  Hayden, Arizona 85235

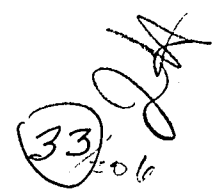
The above-named mill site claims are being held by the owner for the purpose of mine waste disposal and/or ore processing plant sites. This document is being filed to comply with Title 43 U.S.C. Section 3833.2-3. Annual Maintenance Fee has been paid to hold these claims for the 1998 assessment year.

\_\_\_\_\_  
E.C. John for ASARCO Incorporated

SUBSCRIBED and sworn before me this \_\_\_\_\_ of \_\_\_\_\_, 1997.

\_\_\_\_\_  
Notary Public

33  
2016



NOTICE  
OF  
INTENTION TO HOLD  
AND PAYMENT OF ANNUAL MAINTENANCE FEES.

STATE OF ARIZONA }  
  } ss  
COUNTY OF PINAL }

Name of Claims : AXER Nos. 1 through 124 (BLM Serial Nos.  
AMC 277550 through 277673) ✓

Description : Said mill site claims are located  
in the southeast one-fourth of Section 8  
and Section 17, Township 3 South, Range 13  
East, G. & S. R. B. & M.

Owner : ASARCO Incorporated

Mailing Address : Box 8  
Hayden, Arizona 85235

The above-named mill site claims are being held by the owner for the purpose of mine waste disposal and/or ore processing plant sites. This document is being filed to comply with Title 43 U.S.C. Section 3822.2-3. Annual Maintenance fee of \$100 per claim has been paid for the assessment year 1998.

\_\_\_\_\_  
E.C. John for ASARCO Incorporated

SUBSCRIBED and sworn before me this \_\_\_\_\_ of \_\_\_\_\_, 1997.

\_\_\_\_\_ Notary Public

*(Handwritten signature)*  
124

RECEIVED  
BUREAU OF  
LAND MANAGEMENT  
ARIZONA  
STATE OFFICE  
PHOENIX, ARIZONA  
AUG 12 9 56 AM '97

NOTICE OF  
PAYMENT OF ANNUAL MAINTENANCE FEES  
AND INTENTION TO HOLD

STATE OF ARIZONA }  
  } ss  
COUNTY OF PINAL }

Name of Claims : AX-A Nos. 83, 84, 85, 86, 87, 88, 89, 90, 91, 92, 93,  
and 94 (BLM Serial Nos. AMC 294050, 294051,  
294052, 294053, 294054, 294055, 294056, 294057,  
294058, 294059, 294060, and 294061)

Description : Said mill site claims are located  
in the east half of Section 19,  
Township 3 South, Range 13 East,  
G. & S. R. B. & M.

Owner : ASARCO Incorporated

Mailing Address : Box 8  
Hayden, Arizona 85235

The above-named mill site claims are being held by the owner for the purpose of mine waste disposal and/or ore processing plant sites. This document is being filed to comply with Title 43 U.S.C. Section 3822.2-3. Annual Maintenance fee of \$100 has been paid to hold these claims for the assessment year 1998.

\_\_\_\_\_  
E.C. John for ASARCO Incorporated

SUBSCRIBED and sworn before me this \_\_\_\_\_ of \_\_\_\_\_, 1997.

*No Maintenance Fee due*  
*FHFC July 6, 1992 - Money to be refunded.*  
*LOM.*

\_\_\_\_\_  
Notary Public

12  
*[Signature]*

RECEIVED  
BUREAU OF  
LAND MANAGEMENT

AUG 12 9 56 AM '97

ARIZONA  
STATE OFFICE  
PHOENIX, ARIZONA

NOTICE OF INTENT TO HOLD  
AND  
PAYMENT OF MAINTENANCE FEES  
FOR MILLSITE CLAIMS

Name of Claims. : LOT 5, C.E. #1, C.E. #2, C.E. #3, C.E. #4  
and C.E.#5 Millsite claims (BLM Serial  
Nos. AMC 333067, 333068, 333069, 333070, ✓  
333071, and 333072).

Description : Said millsite claims are located in the  
SW 1\4 of Sec. 10, and in the NW 1\4 and  
NE 1\4 of Sec. 11 T3S R13E in the Mineral  
Creek Mining District, Pinal County,  
Arizona.

Owner : ASARCO Inc.- Ray Complex  
P. O. Box 8  
Hayden. Arizona 85235

The above named claims are being held by the owner for the  
purpose of mine waste disposal and/or ore processing plant sites.  
Maintenance fees of \$100 per claim have been paid for the year  
1998.  
This document is being filed to comply with Title 43 U. S. C.  
Section 3833.2-3.

\_\_\_\_\_  
Edward C. John for ASARCO Inc.

Subscribed and sworn before me this \_\_\_\_\_ day of \_\_\_\_\_,  
1997.

\_\_\_\_\_  
Notary Public

RECEIVED  
BUREAU OF  
LAND MANAGEMENT  
Aug 12 9 56 AM '97  
ARIZONA  
STATE OFFICE  
PHOENIX, ARIZONA

NOTICE  
OF  
PAYMENT OF ANNUAL MAINTENANCE FEES AND  
INTENTION TO HOLD

STATE OF ARIZONA }  
                              } ss  
COUNTY OF PINAL }

Name of Claims : Nat Nos. 1, 2, 3, 4, 5, 6, 7, 8, 9, 10, 11, 12, 13, 14, 15, and 16 (BLM Serial Nos. AMC 138162, 138163, 138164, 138165, 338178, 336179, 336180, 336181, 336182, 336183, 336184, 336185, 336186, 336187, 336188, and 338189)

Description : Said mill site claims are located in the west half of the southwest quarter of Section 23, Township 3 South, Range 13 East, G. & S. R. & M.

Owner : ASARCO Incorporated  
          Box 8  
          Hayden, Arizona 85235

The above-named mill site claims are being held by the owner for the purpose of mine waste disposal and/or ore processing plant sites. This document is being filed to comply with Title 43 U.S.C. Section 3833.2-3. Maintenance fees of \$100 per claim has been paid to the BLM for the year 1998.

\_\_\_\_\_  
E.C. John for ASARCO Incorporated

SUBSCRIBED and sworn before me this \_\_\_\_\_ of \_\_\_\_\_, 1997.

\_\_\_\_\_  
Notary Public

138162-138165 ✓  
338178-338189 ✓

16



RECEIVED  
BUREAU OF  
LAND MANAGEMENT

AUG 12 9 56 AM '97

ARIZONA  
STATE OFFICE  
PHOENIX, ARIZONA

NOTICE OF  
PAYMENT OF ANNUAL MAINTENANCE FEES  
AND INTENTION TO HOLD

STATE OF ARIZONA        )  
                              ) SS  
COUNTY OF PINAL        )

Name of Claims         :     Raycon 46,48,50,52,54,56,65,66,67,  
  68,69,70,85,86, and 87. (BLM Serial Nos.)  
  299654,299656,299658,299660,299662,  
  299664,299673,299674,299675,299676,  
  299677,299678,299693,299694,and 299695.

Description:            :     Said mill site claims are located in  
  Sections 19, 20, and 29 Township 3  
  South, Range 14 East.  
  G. & S. R. B. & M.

OWNER                    :     ASARCO Incorporated

Mailing Address         :     Box 8  
  Hayden, Arizona 85235

The above-named mill sites claims are being held by the owner for the purpose of mine waste disposal and/or ore processing plant sites. This document is being filed to comply with title 43 U.S.C. Section 3822.2-3. Annual Maintenance fees of \$100 per claim has been paid to the BLM for the assessment year 1998.

\_\_\_\_\_  
E.C. John for ASARCO Incorporated

Subscribed and sworn before me this \_\_\_\_\_ day of \_\_\_\_\_, 1997.

\_\_\_\_\_  
Notary Public



AFFIDAVIT OF MAINTENANCE FEES PAID  
FOR UNPATENTED MINING CLAIMS

STATE OF ARIZONA )  
                                  ) ss  
COUNTY OF PINAL )

E. C. John, acting for ASARCO Incorporated, claimant, being first duly sworn, deposes and says that he is a citizen of the United States, more than eighteen years of age and resides at Kearny in Pinal County, State of Arizona, and is personally acquainted with the claims listed below;

that the said mining claims are all contiguous and are consolidated into one group for common development;

that the said claims are situated in the Cochran-Copper Butte Mining District, Pinal County, Arizona, the location notices of which are recorded in the office of the County Recorder of said county;

that by and at the expense of ASARCO Incorporated, owner of said claims, a maintenance fee of \$100 per claim was paid for the 1998 assessment year for the purpose of complying with the revised laws of the United States pertaining to retention of unpatented mining claims.

that the location notices of the following claims are located in Sections 23, 24, 25, 26, 27, 33, 34 and 35, Township 3 South, Range 12 East; Section 4, Township 4 South, Range 12 East; and Sections 19 and 30, Township 3 South, Range 13 East, G. & S. R. B. & M.

ARIZONA  
STATE OFFICE  
PHOENIX, ARIZONA

RECEIVED  
BUREAU OF  
LAND MANAGEMENT  
Aug 12 9 57 AM '97

ORIGINAL OR AMENDED LOCATION NOTICES

<u>Claim</u>	<u>Book or Docket</u>	<u>Page</u>	<u>BLM AMC Serial No.</u>
Buckeye 3	1359	963	<del>253275</del>
Buckeye 4	1359	965	253276
Buckeye 5	1359	967	253277
Buckeye 10	1359	969	253278
Somnambulant 1	1360	035	253279
Somnambulant 2	1360	037	253280
Somnambulant 3	1360	039	253281
Somnambulant 4	1360	041	253282
Somnambulant 5	1360	043	253283
Somnambulant 6	1360	045	253284
Somnambulant 7	1360	047	253285
Somnambulant 8	1360	049	253286
Somnambulant 9	1360	051	253287
Somnambulant 10	1360	053	253288
Somnambulant 11	1360	055	253289
Somnambulant 12	1360	057	253290
Somnambulant 13	1360	059	253291
Somnambulant 14	1360	061	253292
Sue 37	1360	063	253293
Sue 38	1360	065	253294
Amended	1381	883	
Sue 39	1360	067	253295
Sue 40	1360	069	253296
Amended	1381	885	
Sue 41	1360	071	253297
Amended	1381	887	
Sue 42	1360	073	253298
Amended	1381	889	
Sue 43	1360	075	253299
Amended	1381	891	
Sue 44	1360	077	253300
Sue 45	1360	079	253301
Amended	1381	893	
Sue 46	1360	081	253302
Sue 48	1360	083	253303
Sue 49	1360	085	253304
Sue 50	1360	087	253305
Sue 51	1360	089	253306
Sue 52	1360	091	253307
Sue 53	1360	093	253308
Sue 54	1360	095	253309
Sue 55	1360	097	253310
Sue 56	1360	099	253311
Sue 57	1360	101	253312
Sue 58	1360	103	253313
Sue 59	1360	105	253314

ARIZONA  
STATE OFFICE  
PHOENIX, ARIZONA

Aug 12 9 57 AM '97

RECEIVED  
BUREAU OF  
LAND MANAGEMENT

40

ORIGINAL OR AMENDED LOCATION NOTICES

<u>Claim</u>	<u>Book or Docket</u>	<u>Page</u>	<u>BLM AMC Serial No.</u>
Sue 60	1360	107	253315
Sue 61	1360	109	253316
Sue 62	1360	111	253317
Sue 63	1360	113	253318
Sue 64	1360	115	253319
Sue 66	1360	119	253321
Sue 67	1360	121	253322
Sue 69	1360	125	253324
Sue 71	1360	129	253326
Sue 72	1360	131	253327
Sue 73	1360	133	253328
Sue 74	1360	135	253329
Sue 75	1360	137	253330
Sue 76	1360	139	253331
Sue 77	1360	141	253332
Sue 78	1360	143	253333
Sue 79	1360	145	253334
Sue 80	1360	147	253335
Sue 81	1360	149	253336
Sue 82	1360	151	253337
Sue 83	1360	153	253338
Sue 84	1360	155	253339
Sue 85	1360	157	253340
Sue 86	1360	159	253341
Sue 87	1360	161	253342
Sue 88	1360	163	253343
Sue 89	1360	165	253344
Sue 90	1360	167	253345
Sue 91	1360	169	253346
Sue 92	1360	171	253347
Sue 93	1360	173	253348
Sue 94	1360	175	253349
Sue 95	1360	177	253350
Sue 96	1360	179	253351
Sue 97	1360	181	253352
Sue 98	1360	183	253353
Sue 99	1360	185	253354
Sue 100	1360	187	253355
Sue 101	1360	189	253356
Sue 102	1360	191	253357
Sue 103	1360	193	253358
Sue 104	1360	195	253359
Sue 105	1360	197	253360
Sue 116	1360	199	253361
Sue 117	1360	201	253362
Sue 118	1360	203	253363
Sue 119	1360	205	253364
Sue 201	1360	207	253365

ARIZONA  
STATE OFFICE  
PHOENIX, ARIZONA

AUG 12 9 57 AM '97

RECEIVED  
BUREAU OF  
LAND MANAGEMENT

Handwritten initials and the number 48 in a circle.

ORIGINAL OR AMENDED LOCATION NOTICES

<u>Claim</u>	<u>Book or Docket</u>	<u>Page</u>	<u>BLM AMC Serial No.</u>
TW 12	1360	241	253366
TW 13	1360	243	253367
TW 14	1360	245	253368
Amended	1381	901	
TW 15	1360	247	253369
TW 16	1360	249	253370
TW 17	1360	251	253371
TW 18	1360	253	253372
TW 19	1360	255	253373
TW 20	1360	257	253374
TW 21	1360	259	253375
TW 22	1360	261	253376
TW 23	1360	263	253377
TW 24	1360	265	253378
TW 25	1360	267	253379
TW 26	1360	269	253380
TW 29	1360	271	253381
TW 30	1360	273	253382
TW 31	1360	275	253383
TW 32	1360	277	253384
TW 33	1360	279	253385
TW 34	1360	281	253386
TW 35	1360	283	253387
TW 36	1360	285	253388
TW 37	1360	287	253389
TW 38	1360	289	253390
TW 39	1360	291	253391
TW 40	1360	293	253392
TW 41	1360	295	253393
TW 42	1360	297	253394
TW 43	1360	299	253395
TW 44	1360	301	253396
TW 45	1360	303	253397
TW 46	1360	305	253398
TW 47	1360	307	253399
TW 48	1360	309	253400
TW 49	1360	311	253401
TW 50	1360	313	253402
TW 51	1360	315	253403
TW 52	1360	317	253404
TW 53	1360	319	253405
TW 54	1360	321	253406
TW 55	1360	323	253407
TW 56	1360	325	253408
TW 57	1360	327	253409
TW 58	1360	329	253410
TW 59	1360	331	253411
TW 60	1360	333	253412
TW 61	1360	335	253413

ARIZONA  
STATE OFFICE  
PHOENIX, ARIZONA

Aug 12 9 57 AM '97

RECEIVED  
BUREAU OF  
LAND MANAGEMENT

48

ORIGINAL OR AMENDED LOCATION NOTICES

<u>Claim</u>	<u>Book or Docket</u>	<u>Page</u>	<u>BLM AMC Serial No.</u>
TW 62	1360	337	253414
TW 63	1360	339	253415
TW 64	1360	341	253416
TW 65	1360	343	253417
TW 66	1360	345	253418
TW 67	1360	347	253419
TW 68	1360	349	253420
TW 69	1360	351	253421
TW 70	1360	353	253422
TW 71	1360	355	253423
TW 72	1360	357	253424
TW 73	1360	359	253425
TW 74	1360	361	253426
TW 75	1360	363	253427
TW 102	1360	365	253428
TW 103	1360	367	253429
TW 104	1360	369	253430
Copper Butte 20	1359	975	253456
Copper Butte 21	1359	977	253457
Terra 1	1360	209	253460
Terra 2	1360	211	253461
Amended	1381	895	
Terra 3	1360	213	253462
Terra 4	1360	215	253463
Terra 5	1360	217	253464
Terra 8	1360	223	253467
Terra 9	1360	225	253468
Terra 10	1360	227	253469
Terra 11	1360	229	253470
Terra 12	1360	231	253471
Terra 13	1360	233	253472
Terra 14	1360	235	253473
Amended	1381	897	
Terra 15	1360	237	253474
Amended	1381	899	
Terra 16	1360	239	253475
Walnut Canyon 1	1360	295	253476
Walnut Canyon 2	1360	393	253477
Walnut Canyon 3	1360	391	253478
Walnut Canyon 4	1360	389	253479
Walnut Canyon 5	1360	387	253480
Walnut Canyon 6	1360	385	253481
Walnut Canyon 7	1360	383	253482

ARIZONA  
STATE OFFICE  
PHOENIX, ARIZONA

AUG 12 9 57 AM '97

RECEIVED  
BUREAU OF  
LAND MANAGEMENT

40

ORIGINAL OR AMENDED LOCATION NOTICES

<u>Claim</u>	<u>Book or Docket</u>	<u>Page</u>	<u>BLM AMC Serial No.</u>
Walnut Canyon 8	1360	381	253483 ✓
Walnut Canyon 14	1360	377	253485 } ✓
Walnut Canyon 15	1360	375	253486 } ✓
Walnut Canyon 18	1360	373	253487 } ✓
Walnut Canyon 19	1360	371	253488 } ✓
Butte #1	1553	378	289373 } ✓
Butte #2	1553	379	289374 } ✓
Sue 65	1869	958-959	325895 } ✓
Sue 70	1869	960-961	325896 } ✓

E. C. John for ASARCO Incorporated

SUBSCRIBED and sworn to before me this \_\_\_\_\_ day of \_\_\_\_\_, 1997.

\_\_\_\_\_  
Notary Public

RECEIVED  
 BUREAU OF  
 LAND MANAGEMENT  
 Aug 12 9 57 AM '97  
 ARIZONA  
 STATE OFFICE  
 PHOENIX, ARIZONA

Handwritten signature and a circled number 9.

RECEIVED  
BUREAU OF  
LAND MANAGEMENT

AUG 12 9 56 AM '97

ARIZONA  
STATE OFFICE  
PHOENIX, ARIZONA

Page 1 of 2

AFFIDAVIT OF MAINTENANCE FEES PAID  
FOR UNPATENTED MINING CLAIMS

STATE OF ARIZONA                    }  
  }  
COUNTY OF PINAL                    }     SS

E. C. John, acting for ASARCO Incorporated, claimant, being first duly sworn, deposes and says that he is a citizen of the United States, more than eighteen years of age and resides at Kearny in Pinal County, State of Arizona, and is personally acquainted with the claims listed below;

that the required annual maintenance fee of \$100 per claim has been paid for the year 1998 for the purpose of holding claims listed below, situated in the Riverside Mining District, Pinal County, Arizona; that the maintenance fee was paid at the expense of ASARCO Incorporated, owner of said claims, to comply with the revised laws of the United States.

that the said mining claims are contiguous and are consolidated into one group for common development;

that the location notices of the following claims are located in Section 1, Township 4 South, Range 14 East, G. & S. R. B. & M.

Handwritten signature and initials in the bottom right corner of the page.



ORIGINAL LOCATION NOTICES

<u>Claim</u>	<u>Book or Docket</u>	<u>Page</u>	<u>BLM Serial No. (AMC)</u>
Belgravia No. 1	536	29	67349
Belgravia No. 2	536	30	67350
Belgravia No. 3	536	31	67351
Belgravia No. 4	536	32	67352
Belgravia No. 5	536	33	67353
Belgravia No. 6	536	34	67354
Belgravia No. 7	536	35	67355
Belgravia No. 8	536	36	67356
Belgravia No. 9	536	37	67357
Belgravia No. 10	536	38	67358
Belgravia No. 11	536	39	67359
Belgravia No. 12	536	40	67360
Belgravia No. 13	536	41	67361
Belgravia No. 14	536	42	67362
Belgravia No. 15	536	43	67363
Belgravia No. 16	536	44	67364

\_\_\_\_\_  
E. C. John for ASARCO Incorporated

SUBSCRIBED and sworn to before me this \_\_\_\_\_ day of \_\_\_\_\_, 1997.

ARIZONA  
STATE OFFICE  
PHOENIX, ARIZONA

\_\_\_\_\_  
Notary Public

AUG 12 9 56 AM '97

RECEIVED  
BUREAU OF  
LAND MANAGEMENT

RECEIVED  
BUREAU OF  
LAND MANAGEMENT

AUG 12 9 56 AM '97

ARIZONA  
STATE OFFICE  
PHOENIX, ARIZONA

AFFIDAVIT OF PAYMENT OF MAINTENANCE FEES  
FOR UNPATENTED MINING CLAIMS

STATE OF ARIZONA        )  
                                  ) SS  
COUNTY OF PINAL        )

E. C. John, acting for ASARCO Incorporated, claimant, being first duly sworn, deposes and says that he is a citizen of the United States, more than eighteen years of age and resides at Kearny in Pinal County, State of Arizona, and is personally acquainted with the claims listed below;

that the said mining claims are contiguous and are consolidated into one group for common development, that said mining claims are situated in the Riverside Mining District, Pinal County, Arizona;

that payment of the \$100 per mining maintenance fees for the assessment year 1998 were made by and at the expense of ASARCO Incorporated, owner of said claims, for the purpose of complying with the revised laws of the United States pertaining to retention of unpatented mining claims.

that the location notices of the following claims are located in Sections 7 and 18, Township 4 South, Range 14 East, and Section 13, Township 4 South, Range 13 East, G. & S. R. B. & M.

ORIGINAL AND AMENDED LOCATION NOTICES

49 JLB

<u>Claim</u>	<u>Book or Docket</u>	<u>Page</u>	<u>BLM AMC Serial No.</u>
Erman No. 1	537	209	67124
Amended	974	163	
Erman No. 2	537	210	67125
Amended	974	165	
Erman No. 3	537	211	67126
Amended	974	167	
Erman No. 4	537	212	67127
Amended	974	169	
Erman No. 5	537	213	67128
Amended	974	171	
Erman No. 6	537	214	67129
Amended	974	173	
Erman No. 7	537	215	67130
Amended	974	175	
Erman No. 8	537	216	67131
Amended	974	177	
Erman No. 9	537	217	67132
Amended	974	179	
Erman No. 10	537	218	67133
Amended	974	181	
Erman No. 11	537	219	67134
Amended	974	183	
Erman No. 12	537	220	67135
Amended	974	185	
Erman No. 13	537	221	67136
Amended	974	187	
Erman No. 14	537	222	67137
Amended	974	189	
Erman No. 15	537	223	67138
Amended	974	191	
Erman No. 16	537	224	67139
Amended	974	193	
Erman No. 17	537	225	67140
Amended	974	195	
Erman No. 18	537	226	67141
Amended	974	197	
Erman No. 19	537	227	67142
Amended	974	199	

ARIZONA  
STATE OFFICE  
PHOENIX, ARIZONA

AUG 12 9 56 AM '97

RECEIVED  
BUREAU OF  
LAND MANAGEMENT

61  
JA

ORIGINAL AND AMENDED LOCATION NOTICES

<u>Claim</u>	<u>Book or Docket</u>	<u>Page</u>	<u>BLM AMC Serial No.</u>
Erman No. 20	537	228	67143
Amended	974	201	
Erman No. 21	537	229	67144
Amended	974	203	
Erman No. 22	537	230	67145
Amended	974	205	
Erman No. 23	537	231	67146
Amended	974	207	
Erman No. 24	537	232	67147
Amended	974	209	
Erman No. 25	537	233	67148
Amended	974	211	
Erman No. 26	537	234	67149
Amended	974	213	
Erman No. 27	537	235	67150
Amended	974	215	
Erman No. 28	537	236	67151
Amended	974	217	
Erman No. 29	537	237	67152
Amended	974	219	
Erman No. 30	542	378	67153
Amended	974	221	
Erman No. 31	542	379	67154
Amended	974	223	
River No. 4	673	389	67155
River No. 5	673	390	67156
River No. 6	673	391	67157
River No. 7	673	392	67158
River No. 8	673	393	67159
River No. 9	673	394	67160
River No. 13	673	398	67161
River No. 14	673	399	67162
River No. 15	673	400	67163
River No. 16	673	401	67164
River No. 17	673	402	67165
River No. 18	673	403	67166
River No. 22	673	404	67167



ARIZONA  
STATE OFFICE  
PHOENIX, ARIZONA

AUG 12 9 56 AM '97

RECEIVED  
BUREAU OF  
LAND MANAGEMENT

52  
*[Handwritten signature]*

ORIGINAL AND AMENDED LOCATION NOTICES

<u>Claim</u>	<u>Book or Docket</u>	<u>Page</u>	<u>BLM AMC Serial No.</u>
River No. 23	673	405	67168
River No. 24	673	406	67169
River No. 25	673	407	67170
River No. 26	673	408	67171
River No. 27	673	409	67172

\_\_\_\_\_  
E. C. John for ASARCO Incorporated

SUBSCRIBED and sworn to before me this \_\_\_\_\_ day of \_\_\_\_\_,  
1997.

\_\_\_\_\_  
Notary Public

ARIZONA  
STATE OFFICE  
PHOENIX, ARIZONA

AUG 12 9 56 AM '97

RECEIVED  
BUREAU OF  
LAND MANAGEMENT

RECEIVED  
BUREAU OF  
LAND MANAGEMENT  
Aug 12 9 52 AM '97  
ARIZONA  
STATE OFFICE  
PHOENIX, ARIZONA


AFFIDAVIT OF PAYMENT OF MAINTENANCE FEES  
FOR UNPATENTED MINING CLAIMS

STATE OF ARIZONA        }  
                                  } SS  
COUNTY OF PINAL        }

E. C. John, acting for ASARCO Incorporated, claimant, being first duly sworn, deposes and says that he is a citizen of the United States, more than eighteen years of age and resides at Kearny in Pinal County, State of Arizona, and is personally acquainted with the claim listed below;

that the required payment of \$100 maintenance fee for the year 1998 in lieu of annual assessment work has been made to the BLM for the purpose of holding claims listed below, situated in the Mineral Creek Mining District, Pinal County, Arizona; that the payment was made by and at the expense of ASARCO Incorporated, owner of said claims, for the purpose of complying with the revised laws of the United States pertaining to annual assessment work.

that the location notice is located in Section 11, Township 3 South, Range 13 East, G. & S. R. B. & M.



ORIGINAL LOCATION NOTICE

<u>Claim</u>	<u>Book or Docket</u>	<u>Page</u>	<u>BLM AMC Serial No.</u>
Portland 5	683	163	67373 ✓

\_\_\_\_\_  
E. C. John for ASARCO Incorporated

SUBSCRIBED and sworn to before me this \_\_\_\_\_ day of \_\_\_\_\_, 1997.

\_\_\_\_\_  
Notary Public

ARIZONA  
STATE OFFICE  
PHOENIX, ARIZONA

AUG 12 9 52 AM '97

RECEIVED  
BUREAU OF  
LAND MANAGEMENT

RECEIVED  
BUREAU OF  
LAND MANAGEMENT

AUG 12 9 52 AM '97

ARIZONA  
STATE OFFICE  
PHOENIX, ARIZONA


AFFIDAVIT OF PAYMENT OF MAINTENANCE FEE  
FOR UNPATENTED MINING CLAIMS

STATE OF ARIZONA        }  
                                  } SS  
COUNTY OF PINAL        }

E. C. John, acting for ASARCO Incorporated, claimant, being first duly sworn, deposes and says that he is a citizen of the United States, more than eighteen years of age and resides at Kearny in Pinal County, State of Arizona, and is personally acquainted with the claims listed below;

that the required payment of \$100 maintenance fee per claim for retention of unpatented mining claims listed below, situated in the Mineral Creek Mining District, Pinal County, Arizona; for the assessment year of 1998 has been made to the BLM by and for ASARCO Incorporated, owner of said claims, for the purpose of complying with the revised mining laws of the United States.

that the location notices of the following claims are located in Section 34, Township 2 South, Range 13 East, G. & S. R. B. & M.





ORIGINAL LOCATION NOTICE

<u>Claim</u>	<u>Book or Docket</u>	<u>Page</u>	<u>BLM AMC Serial No.</u>
Wedge No. 1	431	418	67025 ✓

\_\_\_\_\_  
E. C. John for ASARCO Incorporated


SUBSCRIBED and sworn to before me this \_\_\_\_\_ day of \_\_\_\_\_, 1997.

\_\_\_\_\_  
Notary Public

ARIZONA  
STATE OFFICE  
PHOENIX, ARIZONA

AUG 12 9 52 AM '97

RECEIVED  
BUREAU OF  
LAND MANAGEMENT



RECEIVED  
BUREAU OF  
LAND MANAGEMENT  
Aug 12 9 52 AM '97  
ARIZONA  
STATE OFFICE  
PHOENIX, ARIZONA

AFFIDAVIT OF PAYMENT OF MAINTENANCE FEES  
ON UNPATENTED MINING CLAIMS

STATE OF ARIZONA            }  
  } ss  
COUNTY OF PINAL            }

E. C. John, acting for ASARCO Incorporated, claimant, being first duly sworn, deposes and says that he is a citizen of the United States, more than eighteen years of age and resides at Kearny in Pinal County, State of Arizona, and is personally acquainted with the claims listed below;

that the required payment of \$100 per mining claim maintenance fee for the 1998 assessment year has been made to the BLM for the purpose of holding unpatented mining claims listed below, situated in the Mineral Creek Mining District, Pinal County, Arizona; that said payment of fees was made by ASARCO Inc., owner of said claims, for the purpose of complying with the revised mining laws of the United States.

That the said mining claims are contiguous and are consolidated into one group for common development;

that location notices of the following claims are located in Section 3, Township 3 South, Range 13 East, G. & S. R. B. & M.

(2) [Handwritten signature]

ORIGINAL LOCATION NOTICES

<u>Claim</u>	<u>Book or Docket</u>	<u>Page</u>	<u>BLM AMC Serial No.</u>
Portland 6	683	164	67374 ✓
Portland 7	683	166	67375

\_\_\_\_\_  
E. C. John for ASARCO Incorporated

SUBSCRIBED and sworn to before me this \_\_\_\_\_ day of \_\_\_\_\_, 1997.

\_\_\_\_\_  
Notary Public

ARIZONA  
STATE OFFICE  
PHOENIX, ARIZONA

Aug 12 9 52 AM '97

RECEIVED  
BUREAU OF  
LAND MANAGEMENT



RECEIVED  
BUREAU OF  
LAND MANAGEMENT

AUG 12 9 51 AM '97

ARIZONA  
STATE OFFICE  
PHOENIX, ARIZONA

Page 1 of 4

AFFIDAVIT OF PAYMENT OF MAINTENANCE FEE  
FOR UNPATENTED MINING CLAIMS

STATE OF ARIZONA                    }  
  } SS  
COUNTY OF PINAL                    }

E. C. John, acting for ASARCO Incorporated, claimant, being first duly sworn, deposes and says that he is a citizen of the United States, more than eighteen years of age and resides at Kearny in Pinal County, State of Arizona, and is personally acquainted with the claims listed below;

that the payment of \$100 maintenance per mining claim in lieu of 1998 annual assessment work has been made for the purpose of holding unpatented mining claims listed below, situated in the Mineral Creek Mining District, Pinal County, Arizona; said payment has been made by and at the expense of ASARCO Inc., owner of said mining claims to comply with the revised mining laws of the United States.

that the said mining claims are contiguous and are consolidated into one group for common development;

that location notices of the following claims are located in Sections 34, Township 2 South, Range 13 East, and Sections 3, 4, 9 and 10, Township 3 South, Range 13 East, G. & S. R. B. & M.

62 [Signature]

ORIGINAL OR AMENDED LOCATION NOTICES

<u>Claim</u>	<u>Book or Docket</u>	<u>Page</u>	<u>BLM AMC Serial No.</u>
Teapot No. 11	850	617	1186
Teapot No. 12	850	618	1187
Livingston No. 2	133	196	67365
New Year No. 3	57, Mines	575	67366
New Year No. 4	57, Mines	576	67367
New Year No. 5	57, Mines	577	67368
New Year No. 6	57, Mines	578	67369
New Year No. 7	57, Mines	579	67370
New Year No. 8	57, Mines	580	67371
New Year No. 9	57, Mines	581	67372
Portland No. 8	720	592	67376
Portland No. 9	720	593	67377
Portland No. 10	720	594	67378
Portland No. 11	720	595	67379
Portland No. 12	720	596	67380
Portland No. 13	720	597	67381
Portland No. 14	720	598	67382
Portland No. 15	720	599	67383
Portland No. 16	720	600	67384
Teapot No. 1	834	692	67385
Teapot No. 2	834	693	67386
Teapot No. 3	834	694	67387
Teapot No. 4	834	695	67388
Teapot No. 5	834	696	67389
Teapot No. 6	834	697	67390
Teapot No. 7	834	698	67391
Teapot No. 8	834	699	67392
Teapot No. 9	834	700	67393
Teapot No. 10	834	701	67394
Red Hills No. 1	129	129	67395
Amended	152	393	
Red Hills No. 2	129	130	67396
Amended	152	394	

ARIZONA  
STATE OFFICE  
PHOENIX, ARIZONA

AUG 12 9 51 AM '97

RECEIVED  
BUREAU OF  
LAND MANAGEMENT

31

ORIGINAL OR AMENDED LOCATION NOTICES

<u>Claim</u>	<u>Book or Docket</u>	<u>Page</u>	<u>BLM AMC Serial No.</u>
Red Hills No. 3	129	131	67397
Amended	152	395	
Red Hills No. 4	129	132	67398
Amended	491	46	
Red Hills No. 5	129	133	67399
Amended	491	47	
Red Hills No. 6	129	134	67400
Red Hills No. 7	129	135	67401
Red Hills No. 8	133	195	67402
Red Hills No. 9	129	137	67403
Amended	132	177	
Red Hills No. 11	129	139	67404
Amended	132	178	
Red Hills Fraction	487	394	67405
Red Bluff	495	504	67406
West No. 1	520	971	67407
West No. 2	520	972	67408
West No. 3	520	973	67409
West No. 4	520	974	67410
West No. 5	520	975	67411
West No. 6	520	976	67412
West No. 7	520	977	67413
West No. 8	520	978	67414
West No. 9	520	979	67415
West No. 10	520	980	67416
West No. 11	520	981	67417
West No. 12	520	982	67418
West No. 13	520	983	67419
West No. 14	520	984	67420
West No. 15	520	985	67421
West No. 16	520	986	67422
West No. 17	520	987	67423
West No. 18	520	988	67424
West No. 19	520	989	67425
West No. 20	520	990	67426
West No. 21	520	991	67427

ARIZONA  
STATE OFFICE  
PHOENIX, ARIZONA

AUG 12 9 51 AM '97

RECEIVED  
BUREAU OF  
LAND MANAGEMENT

31

E. C. John for ASARCO Incorporated

SUBSCRIBED and sworn to before me this \_\_\_\_\_ day of \_\_\_\_\_, 1997.

\_\_\_\_\_  
Notary Public

ARIZONA  
STATE OFFICE  
PHOENIX, ARIZONA

AUG 12 9 52 AM '97

RECEIVED  
BUREAU OF  
LAND MANAGEMENT

RECEIVED  
BUREAU OF  
LAND MANAGEMENT

AUG 12 9 51 AM '97

ARIZONA  
STATE OFFICE  
PHOENIX, ARIZONA

AFFIDAVIT OF PAYMENT OF MINING MAINTENANCE FEES  
FOR UNPATENTED MINING CLAIMS

STATE OF ARIZONA                    }  
  }  
COUNTY OF PINAL                    }                    ss

E.C. John, acting for ASARCO Incorporated, claimant, being first duly sworn, deposes and says that he is a citizen of the United States, more than eighteen years of age and resides at Kearny in Pinal County, State of Arizona, and is personally acquainted with the claims listed below;

that the annual maintenance fee of \$100 for the 1998 assessment year has been paid to the BLM for the purpose of holding claims listed below, situated in the Mineral Creek Mining District, Pinal County, Arizona; said payment is made in lieu of annual assessment work to comply with the revised laws of the United States with regard to retention of unpatented mining claims.

that the said mining claims are contiguous and are consolidated into one group for common development;

that the location notices of the following claims are located in Sections 29, 30, and 31, Township 3 South, Range 4 East, G. & S. R. B. & M.

55



ORIGINAL LOCATION NOTICE

<u>Claim</u>	<u>Book or Docket</u>	<u>Page</u>	<u>BLM Serial No. (AMC)</u>
Elder 3	1671	022	303735
Elder 4	1671	024	303736
Elder 5	1671	026	303737
Elder 6	1671	028	303738
Elder 7	1671	030	303739
Elder 8	1671	032	303740
Elder 9	1671	034	303741
Elder 10	1671	036	303742
Elder 11	1671	038	303743
Elder 12	1671	040	303744
Elder 15	1671	046	303747
Amended	1869	964-965	
Elder 17	1671	050	303749
Elder 19	1671	054	303751
Elder 21	1671	058	303753
Elder 23	1671	062	303755
Elder 30	1671	076	303762
Elder 31	1671	078	303763
Elder 32	1671	080	303764
Elder 33	1671	082	303765
Elder 34	1671	084	303766
Elder 35	1671	086	303767
Elder 36	1671	088	303768
Elder 37	1671	090	303769
Elder 38	1671	092	303770
Elder 39	1671	094	303771
Elder 48	1671	096	303772
Elder 49	1671	098	303773
Elder 50	1671	100	303774
Elder 51	1671	102	303775
Elder 52	1671	104	303776
Elder 53	1671	106	303777
Elder 54	1671	108	303778
Elder 55	1671	110	303779
Elder 56	1671	112	303780
Elder 57	1671	114	303781

Handwritten checkmarks and brackets on the right side of the table, grouping rows 3-15, 17-30, and 31-57. A signature is written over the 'Amended' row.

RECEIVED  
BUREAU OF  
LAND MANAGEMENT  
Aug 12 9 51 AM '97  
ARIZONA  
STATE OFFICE  
PHOENIX, ARIZONA

Handwritten signature and a circled number '35'.

ORIGINAL LOCATION NOTICES

<u>Claim</u>	<u>Book or Docket</u>	<u>Page</u>	<u>BLM Serial No. (AMC)</u>
Elder 2	1752	867	315170
Elder 40	1752	869	315171
Elder 41	1752	871	315172
Elder 42	1752	873	315173
Elder 43	1752	875	315174
Elder 44	1752	877	315175
Elder 45	1752	879	315176
Elder 46	1752	881	315177
Elder 47	1752	883	315178
Elder 58	1752	885	315179
Elder 59	1752	887	315180
Elder 60	1752	889	315181
Elder 61	1752	891	315182
Elder 62	1752	893	315183
Elder 63	1752	895	315184
Elder 64	1752	897	315185
Elder 65	1752	899	315186
Elder 13A	1869	962-963	325901
Elder 18A	1869	966-967	325902
Elder 22A	1869	968-969	325903

\_\_\_\_\_  
E. C. John for ASARCO Incorporated

SUBSCRIBED and Sworn to before me this \_\_\_\_\_ day of \_\_\_\_\_, 1997.

\_\_\_\_\_  
Notary Public

No1.ECJ

ARIZONA  
STATE OFFICE  
PHOENIX, ARIZONA

Aug 12 9 51 AM '97

RECEIVED  
BUREAU OF  
LAND MANAGEMENT

RECEIVED  
BUREAU OF  
LAND MANAGEMENT

AUG 12 9 51 AM '97

ARIZONA  
STATE OFFICE  
PHOENIX, ARIZONA

**AFFIDAVIT OF PAYMENT OF MAINTENANCE FEES  
FOR UNPATENTED MINING CLAIMS**

STATE OF ARIZONA        )  
                                  )     SS  
County of Pinal         )

Edward C. John, being first duly sworn, deposes and says that he is a citizen of the United States and more than twenty-one (21) years of age, and resides in Kearny, County of Pinal, State of Arizona, and is personally acquainted with the mining claims situated in the Pioneer Mining District, Pinal County, Arizona.

That all of said mining claims are held in ownership by ASARCO Incorporated, the mailing address for which is P. O. Box 8, Hayden, AZ 85235; that payment of maintenance fees of \$100 per claim was made to the Bureau of Land Management. Said payment was performed and made at the expense of ASARCO Incorporated for the benefit of each and all of said mining claims comprising said contiguous groups. Said expenditure was made in good faith for the purpose of complying with the revision of the Mining Laws of the United States for retention of said contiguous groups of mining claims, and was intended in lieu of the annual labor and improvements for each and all of the above-described unpatented lode mining claims for the assessment year ending at 12:00 o'clock Meridian, September 1, 1998.

All Claims are located in the projected (unsurveyed) Sections 20, 21, 23, 26, 27, 28, 29, 34, and 35, Township 1S, Range 13E, G&SRB&M.

The names and books and pages of record in the Office of the County Recorder of Pinal County, Arizona, and the Bureau of Land Management serial number of the Notices of Location whereof are as follows:

52 JAH

Recording Data

<u>Name of Claim</u>	<u>Book</u>	<u>Page</u>	<u>BLM AMC Serial No.</u>
Dacite #1	604	893	46919
Dacite #2	604	894	46920
Dacite #3	604	895	46921
Dacite #4	604	896	46922
Dacite #5	604	897	46923
Dacite #6	604	898	46924
Kay 139	604	861	47104
Kay 140	604	862	47105
Kay 140 Amended	1753	771 and 772	
Kay 144	604	866	47109
Kay 152	604	874	47117
Kay 154	604	876	47119
LD No. 1	688	408	47272
LD No. 1 Amended	711	870	
LD No. 2	688	409	47273
LD No. 2 Amended	693	556	
LD No. 3	693	408	47274
LD No. 3 Amended	688	870	
LD No. 4	688	398	47275
LD No. 4 Amended	693	558	
LD No. 5	688	399	47276
LD No. 5 Amended	693	559	
LD No. 6	688	400	47277
LD No. 6 Amended	693	560	
LD No. 7	688	401	47278
LD No. 7 Amended	693	561	
LD No. 8	688	402	47279
LD No. 8 Amended	693	562	
LD No. 9	688	410	47280
LD No. 9 Amended	716	365	
Kay 82	1732	181 and 182	313010
Kay 84	1732	185 and 186	313012
Kay 86	1732	189 and 190	313014
Kay 88	1732	193 and 194	313016
Kay 129	1732	195 and 196	313017
Kay 130	1732	197 and 198	313018
Kay 131	1732	199 and 200	313019
Kay 132	1732	201 and 202	313020
Kay 133	1732	203 and 204	313021
Kay 134	1732	205 and 206	313022
Kay 135	1732	207 and 208	313023

ARIZONA  
 STATE OFFICE  
 PHOENIX, ARIZONA

Aug 12 9 51 AM '97

RECEIVED  
 BUREAU OF  
 LAND MANAGEMENT



Recording Data

<u>Name of Claim</u>	<u>Book</u>	<u>Page</u>	<u>BLM AMC Serial No.</u>
Kay 136	1732	209 and 210	313024
Kay 137	1732	211 and 212	313025
Kay 138	1732	213 and 214	313026
Kay 141	1732	215 and 216	313027
Kay 142	1732	217 and 218	313028
Kay 143	1732	219 and 220	313029
Kay 145	1732	221 and 222	313030
Kay 146	1732	223 and 224	313031
Kay 147	1732	225 and 226	313032
Kay 148	1732	227 and 228	313033
Kay 149	1732	229 and 230	313034
Kay 150	1732	231 and 232	313035
Kay 151	1753	767 and 768	315168
Kay 153	1753	769 and 770	315169
Rook No. 1	1771	262	316548
Rook No. 2	1771	263	316549
Rook No. 3	1771	264	316550
Rook No. 4	1771	265	316551
Rook No. 5	1771	266	316552
Rook No. 6	1771	267	316553
Rook No. 7	1771	268	316554

ASARCO Incorporated

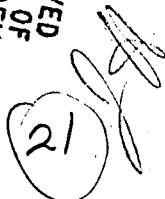
By \_\_\_\_\_  
Agent

Foregoing instrument was acknowledged before me this \_\_\_\_\_ day of \_\_\_\_\_, 1997, by Edward C. John.

\_\_\_\_\_  
Notary Public

My Commission Expires:  
\_\_\_\_\_

KAYCLMS.ECJ

ARIZONA  
STATE OFFICE  
PHOENIX, ARIZONA  
Aug 12 9 51 AM '97  
RECEIVED  
BUREAU OF  
LAND MANAGEMENT  


RECEIVED  
BUREAU OF  
LAND MANAGEMENT

AUG 12 9 50 AM '97

ARIZONA  
STATE OFFICE  
PHOENIX, ARIZONA

**AFFIDAVIT OF PAYMENT OF MAINTENANCE FEES  
FOR THE YEAR 1997**

STATE OF ARIZONA            )  
  )    ss  
County of Pinal            )

Edward C. John, being first duly sworn, deposes and says that he is a citizen of the United States and more than twenty-one (21) years of age, and resides in Kearny, County of Pinal, State of Arizona, and is personally acquainted with the mining claims situated in the Pioneer Mining District, Pinal County, Arizona, the names and books and pages of record in the Office of the County Recorder of Pinal County, Arizona, and the Bureau of Land Management serial number of the Notices of Location as set forth in Exhibit A.

That all of said mining claims are held in ownership by ASARCO Incorporated, the mailing address for which is P. O. Box 8, Hayden, AZ 85235; that payment of maintenance fees of \$100 per claim was made to the Bureau of Land Management for the assessment year 1998.

Said payment was performed and made at the expense of ASARCO Incorporated for the benefit of each and all of said mining claims comprising said contiguous groups. Said expenditure was made in good faith for the purpose of complying with the revision of the Mining Laws of the United States for retention of said contiguous groups of mining claims, and was intended in lieu of the annual labor and improvements for each and all of the above-described unpatented lode mining claims for the assessment years ending at 12:00 o'clock Meridian, September 1, 1996.


All Claims are located in the projected (unsurveyed) Sections 14, 21, 22, 23, 26, 27, 28, 34, and 35, Township 1S, Range 13E, G&SRB&M.

152

**EXHIBIT A  
TO AFFIDAVIT OF PAYMENT OF MAINTENANCE FEES  
FOR THE YEAR 1997**

RECEIVED  
BUREAU OF  
LAND MANAGEMENT  
Aug 12 9 50 AM '97  
ARIZONA  
STATE OFFICE  
PHOENIX, ARIZONA  
LM AM 1997

<u>Name of Claim</u>	<u>Book</u>	<u>Page</u>	<u>Serial No.</u>
Margaret 69	559	854	45754
Margaret 69 East	568	276	45755
Margaret 133	559	860	45820
Margaret 135	559	862	45823
Margaret 137	559	864	45826
Margaret 138	559	865	45827
Margaret 138 Amended	574	588	
Margaret 139	559	866	45828
Margaret 140	559	867	45829
Margaret 140 Amended	574	589	
Margaret 153	564	531	45842
Margaret 154	564	532	45843
Margaret 155	564	533	45844
Margaret 156	564	534	45845
Margaret 157	559	874	45846
Margaret 159	559	876	45849
Margaret 161	559	878	45852
Margaret 162	559	879	45853
Margaret 162 West	568	282	45854
Margaret 163	559	880	45855
Margaret 164	559	881	45856
Margaret 164 Amended	583	785	
Margaret 164 West	568	283	45857
Margaret 165	559	882	45858
Margaret 166	559	883	45859
Margaret 166 West	568	284	45860
Margaret 217	559	884	45901
Margaret 218	559	885	45902
Margaret 219	559	886	45903
Margaret 220	559	887	45904
Margaret 221	559	888	45905
Margaret 222	559	889	45906
Margaret 223	559	890	45907
Margaret 224	559	891	45908
Margaret 225	559	892	45909
Margaret 225 Amended	583	784	
Margaret 226	559	893	45910
Margaret 226 Amended	574	603	
Margaret 227	564	535	45911

34 

<u>Name of Claim</u>	<u>Book</u>	<u>Page</u>	<u>BLM AMC Serial No.</u>
Margaret 228	564	536	45912
Margaret 229	564	537	45913
Margeret 230	564	538	45914
Margaret 231	564	539	45915
Margaret 233	559	894	45916
Margaret 234	559	895	45917
Margaret 234 West	568	287	45918
Margaret 235	560	729	45919
Margaret 236	560	730	45920
Margaret 236 Amended	574	604	
Margaret 237	560	731	45921
Margaret 238	560	732	45922
Margaret 239	560	733	45923
Margaret 240	560	734	45924
Margaret 241	560	735	45925
Margaret 242	560	736	45926
Margaret 242 Amended	574	605	
Margaret 243	560	737	45927
Margaret 244	560	738	45928
Margaret 244 Amended	574	606	
Margaret 245	560	739	45929
Margaret 246	560	740	45930
Margaret 247	559	896	45931
Margaret 248	559	897	45932
Margaret 248 Amended	574	607	
Margaret 249	561	578	45933
Margaret 250	561	579	45934
Margaret 251	561	580	45935
Margaret 252	561	581	45936
Margaret 253	561	582	45937
Margaret 254	561	583	45938
Margaret 255	561	584	45939
Margaret 256	561	585	45940
Margaret 257	561	586	45941
Margaret 258	561	587	45942
Margaret 259	561	588	45943
Margaret 260	561	589	45944
Margaret 261	560	741	45945
Margaret 262	560	742	45946
Margaret 263	560	743	45947
Margaret 264	560	744	45948

ARIZONA  
 STATE OFFICE  
 PHOENIX, ARIZONA

Aug 12 9 50 AM '97

RECEIVED  
 BUREAU OF  
 LAND MANAGEMENT

37



<u>Name of Claim</u>	<u>Book</u>	<u>Page</u>	BLM AMC <u>Serial No.</u>
Margaret 265	561	590	45949
Margaret 266	561	591	45950
Margaret 267	561	592	45951
Margaret 268	561	593	45952
Margaret 269	560	745	45953
Margaret 270	560	746	45954
Margaret 271	560	747	45955
Margaret 272	560	748	45956
Margaret 273	561	594	45957
Margaret 274	561	595	45958
Margaret 275	561	596	45959
Margaret 276	561	596	45960
Margaret 277	561	596	45961
Margaret 278	561	597	45962
Margaret 279	561	598	45963
Margaret 280	561	599	45964
Margaret 281	561	600	45965
Margaret 282	561	603	45966
Margaret 283	567	542	45967
Margaret 284	567	543	45968
Margaret 285	567	544	45969
Margaret 286	567	545	45970
Margaret 287	564	540	45971
Margaret 305	565	739	45985
Margaret 306	565	740	45986
Margaret 307	565	741	45987
Margaret 308	565	742	45988
Margaret 309	565	743	45989
Margaret 310	565	744	45990
Margaret 311	565	745	45991
Margaret 312	565	746	45992
Margaret 313	565	747	45993
Margaret 314	565	748	45994
Margaret 315	565	749	45995
Margaret 316	565	750	45996
Margaret 317	565	751	45997
Margaret 318	565	752	45998
Margaret 319	565	753	45999
Margaret 320	565	754	46000
Margaret 321	567	546	46001
Margaret 322	567	547	46002
Margaret 323	567	548	46003

ARIZONA STATE OFFICE  
PHOENIX, ARIZONA

AUG 12 9 51 AM '97

RECEIVED  
BUREAU OF  
LAND MANAGEMENT

42

<u>Name of Claim</u>	<u>Book</u>	<u>Page</u>	<u>BLM AMC Serial No.</u>
Margaret 324	567	549	46004 ✓
Margaret 325	565	755	46005 ✓
Margaret 327	565	757	46007 ✓
Margaret 328	565	758	46008 ✓
Margaret 331	572	914	46011
Margaret 331 Amended	614	329	46012
Margaret 332	572	915	46013
Margaret 332 Amended	583	788	46014 ✓
Margaret 333	572	916	46015
Margaret 334	572	917	46016
Margaret 335	572	918	312984
Margaret 335 Amended	583	787	312985
Margaret 336	572	919	312986
Kay 1	1732	129 and 130	312987
Kay 2	1732	131 and 132	312988
KAY 3	1732	133 AND 134	312989
Kay 4	1732	135 and 136	312990
Kay 5	1732	137 and 138	312991
Kay 6	1732	139 and 140	312992
Kay 7	1732	141 and 142	312993
KAY 8	1732	143 AND 144	312994
Kay 9	1732	145 and 146	312995
Kay 10	1762	147 and 148	312996
Kay 11	1732	149 and 150	312997
Kay 12	1732	151 and 152	312998
Kay 13	1732	153 and 154	312999
Kay 14	1732	155 and 156	312300
Kay 15	1732	157 and 158	313001
Kay 16	1732	159 and 160	313002
Kay 17	1732	161 and 162	313003
Kay 18	1732	163 and 164	313004
Kay 19E	1732	165 and 166	313005
Kay 19W	1732	167 and 168	313006
Kay 20E	1732	169 and 170	313007
Kay 20W	1732	171 and 172	313008
Kay 21E	1732	173 and 174	313009
Kay 21W	1732	175 and 176	313011 ✓
Kay 22	1732	177 and 178	313013 ✓
Kay 81	1732	179 and 180	313015 ✓
Kay 83	1732	183 and 184	
Kay 85	1732	187 and 188	
Kay 87	1732	191 and 192	

ARIZONA  
 STATE OFFICE  
 PHOENIX, ARIZONA

Aug 12 9 51 AM '97

RECEIVED  
 BUREAU OF  
 LAND MANAGEMENT

39

*[Handwritten signature]*

ASARCO Incorporated

By \_\_\_\_\_  
Agent

STATE OF ARIZONA     )  
                                  )  
County of Pinal        )     ss

The foregoing instrument was acknowledged before me this \_\_\_\_\_ day of \_\_\_\_\_, 1997, by Edward C. John.

\_\_\_\_\_  
Notary Public

My Commission Expires:  
\_\_\_\_\_

RECEIVED  
BUREAU OF  
LAND MANAGEMENT  
Aug 12 9 51 AM '97  
ARIZONA  
STATE OFFICE  
PHOENIX, ARIZONA

MARGARET.ECJ

RECEIVED  
BUREAU OF  
LAND MANAGEMENT

AUG 12 9 50 AM 1997

ARIZONA  
STATE OFFICE  
PHOENIX, ARIZONA

AFFIDAVIT OF PAYMENT OF MAINTENANCE FEE  
FOR UNPATENTED MINING CLAIMS

STATE OF ARIZONA }  
                                  } SS  
COUNTY OF PINAL }

E. C. JOHN, acting for ASARCO Incorporated, claimant, being first duly sworn, deposes and says that he is a citizen of the United States, more than eighteen years of age, and resides at Kearny in Pinal County, State of Arizona, and is personally acquainted with the claims listed below.

That the payment of \$100 maintenance per mining claim, in lieu of 1998 annual assessment work, has been made for the purpose of holding unpatented maining claims listed below, situated in Mineral Creek Mining District, Pinal County, Arizona; said payment has been made by and at the Expense of ASARCO Incorporated, owner of said mining claims, to comply with the revised mining laws of the United States.

That the said mining claims are contiguous and are consolidated into one group for common development.

That location notices of the following claims are located in Sections 33 and 34, Township 3 South, Range 14 East, and Sections 3, 4, 5 and 8, Township 4 South, Range 14 East, G. & S. R. B. & M.

ORIGINAL AND AMENDED LOCATION NOTICES

<u>CLAIM NAME &amp; NO.</u>	<u>YEAR</u>	<u>DOCUMENT NO.</u> <u>(PINAL COUNTY)</u>	<u>BLM SERIAL NO.</u> <u>(AMC)</u>
HACKBERRY 1	1997	010513	345188
HACKBERRY 2	1997	010514	345189
HACKBERRY 3	1997	010515	345190
HACKBERRY 4	1997	010516	345191
HACKBERRY 5	1997	010517	345192
HACKBERRY 6	1997	010518	345193

6 (6/109) *[Handwritten signature]*

RECEIVED  
BUREAU OF  
LAND MANAGEMENT

AUG 29 9 50 AM '97

PHOENIX, ARIZONA  
STATE OFFICE  
ARIZONA

ORIGINAL AND AMENDED LOCATION NOTICES (Cont.)

<u>CLAIM NAME &amp; NO.</u>	<u>YEAR</u>	<u>DOCUMENT NO. (PINAL COUNTY)</u>	<u>BLM SERIAL NO. (AMC)</u>
HACKBERRY 7	1997	010519	345194
HACKBERRY 8	1997	010520	345195
HACKBERRY 9	1997	010521	345196
HACKBERRY 10	1997	010522	345197
HACKBERRY 11	1997	010523	345198
HACKBERRY 12	1997	010524	345199
HACKBERRY 13	1997	010525	345200
HACKBERRY 14	1997	010526	345201
HACKBERRY 15	1997	010527	345202
HACKBERRY 16	1997	010528	345203
HACKBERRY 17	1997	010529	345204
HACKBERRY 18	1997	010530	345205
HACKBERRY 19	1997	010531	345206
HACKBERRY 20	1997	010532	345207
HACKBERRY 21	1997	010533	345208
HACKBERRY 22	1997	010534	345209
HACKBERRY 23	1997	010535	345210
HACKBERRY 24	1997	010536	345211
HACKBERRY 25	1997	010537	345212
HACKBERRY 26	1997	010538	345213
HACKBERRY 27	1997	010539	345214
HACKBERRY 28	1997	010540	345215
HACKBERRY 29	1997	010541	345216
HACKBERRY 30	1997	010542	345217
HACKBERRY 31	1997	010543	345218
HACKBERRY 32	1997	010544	345219
HACKBERRY 33	1997	010545	345220
HACKBERRY 34	1997	010546	345221
HACKBERRY 35	1997	010547	345222
HACKBERRY 36	1997	010548	345223
HACKBERRY 37	1997	010549	345224
HACKBERRY 38	1997	010550	345225
HACKBERRY 39	1997	010551	345226
HACKBERRY 40	1997	010552	345227
HACKBERRY 41	1997	010553	345228
HACKBERRY 42	1997	010554	345229
HACKBERRY 43	1997	010555	345230
HACKBERRY 44	1997	010556	345231
HACKBERRY 45	1997	008632	344757
HACKBERRY 46	1997	008633	344758
HACKBERRY 47	1997	008634	344759
HACKBERRY 48	1997	008635	344760
HACKBERRY 49	1997	008636	344761
HACKBERRY 50	1997	008637	344762
HACKBERRY 51	1997	008638	344763

Handwritten bracket on the right side of the table, grouping rows 7 through 31 and 45 through 51.

45

Handwritten signature or initials in the bottom right corner.

ORIGINAL AND AMENDED LOCATION NOTICES (Cont'd)

<u>CLAIM NAME &amp; NO.</u>	<u>YEAR</u>	<u>DOCUMENT NO. (PINAL COUNTY)</u>	<u>BLM SERIAL NO. (AMC)</u>
HACKBERRY 52	1997	008639	344764
HACKBERRY 53	1997	008640	344765
HACKBERRY 54	1997	008641	344766
HACKBERRY 55	1997	008642	344767
HACKBERRY 56	1997	008643	344768
HACKBERRY 57	1997	008644	344769
HACKBERRY 58	1997	008645	344770
HACKBERRY 59	1997	008646	344771
HACKBERRY 60	1997	008647	344772
HACKBERRY 61	1997	008648	344773
HACKBERRY 62	1997	008649	344774
HACKBERRY 63	1997	009613	345121
HACKBERRY 64	1997	009614	345122
HACKBERRY 65	1997	009615	345123
HACKBERRY 66	1997	009616	345124
HACKBERRY 67	1997	009617	345125
HACKBERRY 68	1997	009618	345126
HACKBERRY 69	1997	009619	345127
HACKBERRY 70	1997	009620	345128
HACKBERRY 71	1997	009621	345129
HACKBERRY 72	1997	013038	345354
HACKBERRY 73	1997	013039	345355
HACKBERRY 74	1997	013040	345356
HACKBERRY 75	1997	013041	345357
HACKBERRY 76	1997	013042	345358
HACKBERRY 77	1997	013043	345359
HACKBERRY 78	1997	013044	345360
HACKBERRY 79	1997	013045	345361
HACKBERRY 80	1997	013046	345362
HACKBERRY 81	1997	013047	345363
HACKBERRY 82	1997	013048	345364
HACKBERRY 83	1997	013049	345365
HACKBERRY 84	1997	013050	345366
HACKBERRY 85	1997	013051	345367
HACKBERRY 86	1997	013052	345368
HACKBERRY 87	1997	013053	345369
HACKBERRY 88	1997	013054	345370
HACKBERRY 89	1997	013055	345371
HACKBERRY 90	1997	013056	345372
HACKBERRY 91	1997	013057	345373
HACKBERRY 92	1997	013058	345374
HACKBERRY 93	1997	013059	345375
HACKBERRY 94	1997	013060	345376
HACKBERRY 95	1997	013061	345377
HACKBERRY 96	1997	013062	345378
HACKBERRY 97	1997	013063	345379

ARIZONA STATE OFFICE  
 PHOENIX, ARIZ  
 RECEIVED  
 BUREAU OF  
 LAND MANAGE  
 Aug 12 9 50  
 [Handwritten initials/signature]

ORIGINAL AND AMENDED LOCATION NOTICES (Cont'd)

<u>CLAIM NAME &amp; NO.</u>	<u>YEAR</u>	<u>DOCUMENT NO. (PINAL COUNTY)</u>	<u>BLM SERIAL NO. (AMC)</u>
HACKBERRY 98	1997	013064	345380
HACKBERRY 99	1997	013065	345381
HACKBERRY 100	1997	013066	345382
HACKBERRY 101	1997	013067	345383
HACKBERRY 102	1997	013068	345384
HACKBERRY 103	1997	013069	345385
HACKBERRY 104	1997	013070	345386
HACKBERRY 105	1997	013071	345387
HACKBERRY 106	1997	013072	345388
HACKBERRY 107	1997	013073	345389

\_\_\_\_\_  
E. C. John, for ASARCO Incorporated

SUBSCRIBED AND SWORN to before me this \_\_\_\_\_ day of August, 1997.

\_\_\_\_\_  
Notary Public

My Commission Expires:  
\_\_\_\_\_

RECEIVED  
BUREAU OF  
LAND MANAGEMENT

AUG 12 9 50 AM '97

ARIZONA  
STATE OFFICE  
PHOENIX, ARIZONA

Handwritten signature and initials in the bottom right corner.

RECEIVED  
BUREAU OF  
LAND MANAGEMENT

AUG 12 9 50 AM '97

ARIZONA  
STATE OFFICE  
PHOENIX, ARIZONA

Page 1 of 2

**AFFIDAVIT OF PAYMENT OF MAINTENANCE FEE**  
**FOR UNPATENTED MINING CLAIMS**

STATE OF ARIZONA }  
                              } SS  
COUNTY OF PINAL }

E. C. JOHN, acting for ASARCO Incorporated, claimant, being first duly sworn, deposes and says that he is a citizen of the United States, more than eighteen years of age, and resides at Kearny in Pinal County, State of Arizona, and is personally acquainted with the claims listed below.

That the payment of \$100 maintenance per mining claim, in lieu of 1998 annual assessment work, has been made for the purpose of holding unpatented maining claims listed below, situated in Mineral Creek Mining District, Pinal County, Arizona; said payment has been made by and at the Expense of ASARCO Incorporated, owner of said mining claims, to comply with the revised mining laws of the United States.

That the said mining claims are contiguous and are consolidated into one group for common development.

That location notices of the following claims are located in Section 1, Township 3 South, Range 13 East, G. & S. R. B. & M.

*[Handwritten signature]*



ORIGINAL AND AMENDED LOCATION NOTICES

<u>CLAIM NAME &amp; NO.</u>	<u>YEAR</u>	<u>DOCUMENT NO. (PINAL COUNTY)</u>	<u>BLM SERIAL NO. (AMC)</u>
RUSTLER 1	1997	013769	345629
RUSTLER 2	1997	013770	345630
RUSTLER 3	1997	013771	345631
RUSTLER 4	1997	013772	345632
RUSTLER 5	1997	013773	345633

\_\_\_\_\_  
E. C. John, for ASARCO Incorporated

SUBSCRIBED AND SWORN to before me this \_\_\_\_\_ day of August, 1997.

\_\_\_\_\_  
Notary Public

My Commission Expires:  
\_\_\_\_\_

D\FEEAFFMC.897

ARIZONA  
STATE OFFICE  
PHOENIX, ARIZONA  
RECEIVED  
BUREAU OF  
LAND MANAGEMENT  
Aug 12 9 50 AM 1997

(5)

RECEIVED  
 BUREAU OF  
 LAND MANAGEMENT  
 Aug 12 9 49 AM '97  
 ARIZONA  
 STATE OFFICE  
 PHOENIX, ARIZONA

**AFFIDAVIT OF PAYMENT OF MAINTENANCE FEE**  
**FOR UNPATENTED MINING CLAIMS**

STATE OF ARIZONA }  
 } SS  
 COUNTY OF PINAL }

E. C. JOHN, acting for ASARCO Incorporated, claimant, being first duly sworn, deposes and says that he is a citizen of the United States, more than eighteen years of age, and resides at Kearny in Pinal County, State of Arizona, and is personally acquainted with the claims listed below.

That the payment of \$100 maintenance per mining claim, in lieu of 1998 annual assessment work, has been made for the purpose of holding unpatented mining claims listed below, situated in Mineral Creek Mining District, Pinal County, Arizona; said payment has been made by and at the Expense of ASARCO Incorporated, owner of said mining claims, to comply with the revised mining laws of the United States.

That the said mining claims are contiguous and are consolidated into one group for common development.

That location notices of the following claims are located in Sections 26, 27, 34 and 35, Township 3 South, Range 13 East, G. & S. R. B. & M.

**ORIGINAL AND AMENDED LOCATION NOTICES**

<u>CLAIM NAME &amp; NO.</u>	<u>YEAR</u>	<u>DOCUMENT NO.</u> <u>(PINAL COUNTY)</u>	<u>BLM SERIAL NO.</u> <u>(AMC)</u>
TORTILLA 1	1997	004762	344575
TORTILLA 2	1997	004763	344576
TORTILLA 3	1997	004764	344577
TORTILLA 4	1997	004765	344578
TORTILLA 5	1997	004766	344579

(5)  
 344575-344579

RECEIVED  
BUREAU OF  
LAND MANAGEMENT

AUG 12 9 49 AM '97

ARIZONA  
STATE OFFICE  
PHOENIX, ARIZONA  
Page 4 of 11

ORIGINAL AND AMENDED LOCATION NOTICES (Cont.)

<u>CLAIM NAME &amp; NO.</u>	<u>YEAR</u>	<u>DOCUMENT NO. (PINAL COUNTY)</u>	<u>BLM SERIAL NO. (AMC)</u>
TORTILLA 6	1997	004767	344580
TORTILLA 7	1997	004768	344581
TORTILLA 8	1997	004769	344582
TORTILLA 9	1997	004770	344583
TORTILLA 10	1997	004771	344584
TORTILLA 11	1997	004772	344585
TORTILLA 12	1997	004773	344586
TORTILLA 13	1997	004774	344587
TORTILLA 14	1997	004775	344588
TORTILLA 15	1997	006417	344652
TORTILLA 16	1997	006418	344653
TORTILLA 17	1997	006419	344654
TORTILLA 18	1997	006420	344655
TORTILLA 19	1997	006421	344656
TORTILLA 20	1997	006422	344657
TORTILLA 21	1997	006423	344658
TORTILLA 22	1997	006424	344659
TORTILLA 23	1997	006425	344660
TORTILLA 24	1997	006426	344661
TORTILLA 25	1997	006427	344662
TORTILLA 26	1997	006428	344663
TORTILLA 27	1997	006429	344664
TORTILLA 28	1997	006430	344665
TORTILLA 29	1997	006431	344666
TORTILLA 30	1997	006432	344667
TORTILLA 31	1997	006433	344668
TORTILLA 32	1997	006434	344669
TORTILLA 33	1997	006435	344670
TORTILLA 34	1997	006436	344671
TORTILLA 35	1997	006437	344672
TORTILLA 36	1997	006438	344673

E. C. John, for ASARCO Incorporated

SUBSCRIBED AND SWORN to before me this \_\_\_\_\_ day of August, 1997.

Notary Public

My Commission Expires: \_\_\_\_\_

D\FEEAFFMC.897

31

UNITED STATES  
DEPARTMENT OF THE INTERIOR  
BUREAU OF LAND MANAGEMENT

RECEIPT AND ACCOUNTING ADVICE

No. 231528U

TC/AZ

08/12/97

Subject: CLAIM MAINTENANCE FEE 1998 - 1402

2 51 13 140,200.00

Applicant:

ASARCO INC  
RAY COMPLEX  
BOX 8  
HAYDEN AZ 85235

Remitter: CK 55017495  
520-356-3284

AMC 253273  
2774618  
294050

Assignor:

LEASE MANAGEMENT DATA		<input type="checkbox"/> NEW	<input type="checkbox"/> UPDATE	<input type="checkbox"/> PAYMENT					
ORIGINAL SERIAL NO.	ASG.	TYPE	ST.	CTY.	FUND SYMBOL			ACRES/UNITS	RATE
AMC 88991, ET AL									

AMOUNT	ANV. DATE	EXP. DATE	BILL CYC.	S/C	DISTRICT	NEXT BILL	MISC. DATA	U of M	ACTUAL UNITS

ASSIGNMENT SERIAL NO.	ASG.	TYPE	ST.	CTY.	FUND SYMBOL			ACRES/UNITS	RATE

AMOUNT	ANV. DATE	EXP. DATE	BILL CYC.	S/C	DISTRICT	NEXT BILL	MISC. DATA	U of M	ACTUAL UNITS

APPLY REMITTANCE				Remarks:
ACTION	FUND SYMBOL	CTY.	AMOUNT	
FILING FEE				Refund Maintenance Fees paid in some of the yrs 93, 94, 95 & 98  on claims listed - W/line 747C. - 2000  AMC 294050-294061 253273-253274 253455 253458 253465 277473 277475-277497 277502 277504 277506
RENTAL				
UNEARNED				
REFUND			\$14,500 <sup>00</sup>	
TOTAL				
AMOUNT DUE				

Lease in Escrow?  
 KGS?  
 Auto Escalates?  
 Auto Renew?  
 Of Interest?  
 Operating Rights?  
 Operator  
 Bond Filed?

**FOR MMS USE ONLY**  
 BILLEE NUMBER  
 OCS SECTION  
 CODE  
 FOREST REFUGE

BY: *[Signature]* DATE: 2/12/98

277468 - 277472 ✓

277474 - ✓

277498 - 277501 ✓

277503 ✓

277505 ✓

277507 ✓

277522 - 277538 ✓

277540 ✓

277542 ~~277544~~ ✓

277544

Need copy  
for each  
file



UNITED STATES  
DEPARTMENT OF THE INTERIOR  
BUREAU OF LAND MANAGEMENT  
**RECEIPT AND ACCOUNTING ADVICE**

NO. **231528u** 04

TC/AZ 08/12/97

Subject: CLAIM MAINTENANCE FEE 1998 - 1402 2 51 13 140,200.00

Applicant:  
ASARCO INC  
RAY COMPLEX  
BOX 8  
HAYDEN AZ 85235

Remitter: CK 55017485  
520-356-3284

Assignor:

LEASE MANAGEMENT DATA										<input type="checkbox"/> NEW	<input type="checkbox"/> UPDATE	<input type="checkbox"/> PAYMENT
ORIGINAL SERIAL NO.	ASG.	TYPE	ST.	CTY.	FUND SYMBOL			ACRES/UNITS	RATE			
AMC 66991, ET AL												

AMOUNT	ANV. DATE	EXP. DATE	BILL CYC.	S/C	DISTRICT	NEXT BILL	MISC. DATA	U of M	ACTUAL UNITS

ASSIGNMENT SERIAL NO.	ASG.	TYPE	ST.	CTY.	FUND SYMBOL			ACRES/UNITS	RATE	

AMOUNT	ANV. DATE	EXP. DATE	BILL CYC.	S/C	DISTRICT	NEXT BILL	MISC. DATA	U of M	ACTUAL UNITS

APPLY REMITTANCE			
ACTION	FUND SYMBOL	CTY.	AMOUNT
FILING FEE			
RENTAL			
UNEARNED			
REFUND			
TOTAL			
AMOUNT DUE			

Remarks:

BY: \_\_\_\_\_ DATE: \_\_\_\_\_

- Lease in Escrow?
- KGS?                      Of Interest?
- Auto Escalates?            Operating Rights?
- Auto Renew?                Operator
- Bond Filed?

FOR MMS USE ONLY		
BILLEE		FOREST REFUGE
NUMBER		
OCS SECTION		
CODE		



66897  
 101235  
 1267894  
 1283327  
 1289500  
 1293492  
 1294346  
 1296318  
 1298849  
 1309596  
 1321860  
 1324229  
 1326786

July 7, 1997

**CERTIFIED MAIL - Return Receipt Requested**

Bureau of Land Management  
 Arizona State Office  
 P.O. Box 16563  
 Phoenix, AZ 85011-6563

290501  
 329037  
 333390

RE: Payment of Annual Maintenance Fee

Gentlemen:

This will serve as notice that Phelps Dodge Mining Company, a division of Phelps Dodge Corporation, whose address for the purposes of this filing is 4521 U.S. Highway 191, Morenci, AZ 85540-9795, intends to hold the mining claims and/or mill sites described on Exhibits A, B, and C attached hereto for the assessment year ending September 1, 1998 by payment of the annual assessment fee of \$100 per claim or site. Payment of such amount is made herewith for such assessment year for each of the claims and sites, the name and BLM serial number of which, and the book and page or index of recording of the location notice in the official records of Graham County, AZ, of which, is set forth on Exhibits A, B and C attached hereto and by this reference incorporated herein.

Please copy (costs included in amount of enclosed check) and return all originals with date-time stamp and with receipt for payment to my attention at the above address.

PHELPS DODGE MINING COMPANY,  
 a division of Phelps Dodge Corporation

*GL Jones*

Gary L. Jones  
 (520) 865-4521, Ext. 1-6208#

RECEIVED  
 BUREAU OF  
 LAND MANAGEMENT

Encl: Check #30271308

JUL 15 10 20 AM '97

ARIZONA  
 STATE OFFICE  
 PHOENIX, ARIZONA

STATE OF ARIZONA      )  
   ) SS  
 County of Greenlee      )

This instrument was acknowledged before me this 1<sup>st</sup> day of July, 1997, by Gary L. Jones, Property & Water Administrator, Morenci Branch of Phelps Dodge Mining Company, a division of Phelps Dodge Corporation, a New York corporation, for and on behalf of the corporation.

My Commission Expires:

Oct. 11, 1999

*Kelly R. Eller*

Notary Public

OFFICIAL SEAL  
 KELLY R. ELLER  
 Notary Public - State of Arizona  
 GREENLEE COUNTY  
 My Comm. Expires Oct. 11, 1999

**ENTERED IN COMPUTER**

*8/9/97*

**VERIFIED**

SEP 13 1997

*JB*

$659 \times 100.00 = 65,900.00$   
 $\frac{100}{100}$

**EXHIBIT A**  
**LONE STAR MINING DISTRICT**  
**Graham County**

[LODE (368)]

ARIZONA  
 STATE OFFICE  
 PHOENIX, ARIZONA

JUL 15 10 20 AM 1977

RECEIVED  
 BUREAU OF  
 LAND MANAGEMENT

CLAIM NAME	BOOK & PAGE	Sec.	T	R	AWC NUMBER
A-1A	410 469	12	6S	26E	67596
Ace 1A	415 311	31	5S	27E	101235
Ace 2A	415 287	31	5S	27E	101236
Ace 3A	415 285	31	5S	27E	101237
Ace 4A	415 313	31	5S	27E	101238
Ace 5A	416 918	9	6S	27E	101239
Ace 6A	416 920	9	6S	27E	101240
Ace 7A	416 922	9	6S	27E	101241
Ace 8A	416 924	9	6S	27E	101242
Ace 9A	416 926	9	6S	27E	101243
Ace 10A	416 928	9	6S	27E	101244
Ace 11A	416 930	9	6S	27E	101245
Ace 12A	416 932	9	6S	27E	101246
Ace 13A	416 934	9	6S	27E	101247
Ace 14A	416 936	9	6S	27E	101248
Ace No. 15	324 264	9	6S	27E	101249
Ace No. 16	324 266	18	6S	27E	101250
Ace No. 17	324 268	17	6S	27E	101251
Ace 18A	410 355	18	6S	27E	101252
Ace 19A	414 31	14	6S	26E	101253
Ace 20A	414 33	14	6S	26E	101254
Ace No. 21	324 276	1	6S	26E	101255
Ace No. 22	324 278	1	6S	26E	101256
Ace No. 23	324 280	1	6S	26E	101257
Ace No. 24	324 282	1	6S	26E	101258
Ace No. 25	324 284	1	6S	26E	101259
Ace No. 26	324 286	1	6S	26E	101260
Ace No. 27	324 288	1	6S	26E	101261
Ace No. 28	324 290	1	6S	26E	101262
Ace No. 29	324 292	1	6S	26E	101263
Ace No. 30	324 294	1	6S	26E	101264
Ace No. 31	324 296	1	6S	26E	101265
Ace No. 32	324 298	6	6S	27E	101266
Ace No. 33	324 300	6	6S	27E	101267
Ace No. 34	324 302	6	6S	27E	101268
Ace No. 35	324 304	1	6S	26E	101269
Ace No. 36	324 306	1	6S	26E	101270
Ace No. 37	324 308	6	6S	27E	101271
Ace No. 38	324 310	6	6S	27E	101272
Ace No. 39	324 312	6	6S	27E	101273



CLAIM NAME	BOOK & PAGE	Sec.	T	R	AMC NUMBER
Ace No. 40	324 314	6	6S	27E	101274
Ace No. 41	324 316	6	6S	27E	101275
Ace No. 42	324 318	6	6S	27E	101276
Ace No. 43	324 320	6	6S	27E	101277
Ace No. 44	324 322	6	6S	27E	101278
Ace No. 45	324 324	6	6S	27E	101279
Ace No. 46	324 326	6	6S	27E	101280
Ace No. 47	324 328	6	6S	27E	101281
Ace 48A	410 397	11	6S	26E	101282
Ace 49A	410 399	11	6S	26E	101283
Ace 50A	410 401	11	6S	26E	101284
Ace 51A	478 241	11	6S	26E	101285
Ace 52A	478 243	11	6S	26E	101286
Ace 53A	478 245	11	6S	26E	101287
Ace 54A	478 247	2	6S	26E	101288
Ace 55A	478 249	2	6S	26E	267894
Ace 56A	410 413	1	6S	26E	101290
Ace 57A	478 251	1	6S	26E	101291
Ace 58A	410 417	1	6S	26E	101292
Ace 59A	410 419	1	6S	26E	101293
Ace 60A	410 421	1	6S	26E	101294
Ace 61A	410 423	1	6S	26E	101295
Ace 62A	410 425	1	6S	26E	101296
Alpha 61A	420 29	20	6S	27E	67829
Alpha 62A	420 31	20	6S	27E	67830
Alpha 63A	420 33	20	6S	27E	67831
Alpha 64A	420 35	20	6S	27E	67832
Alpha 65A	420 37	20	6S	27E	67833
Alpha 66A	420 39	20	6S	27E	67834
Alpha 67A	420 41	20	6S	27E	67835
Alpha 68A	420 43	20	6S	27E	67836
Alpha #69	46 30	20	6S	27E	67837
Alpha #70	46 31	20	6S	27E	67838
Alpha #71	46 32	20	6S	27E	67839
Alpha #72	46 33	20	6S	27E	67840
Alpha #73	46 34	20	6S	27E	67841
Alpha #74	46 35	20	6S	27E	67842
Beta #61A	45 542	20	6S	27E	67844
Beta #62	45 543	20	6S	27E	67845
Beta #63A	45 544	20	6S	27E	67846
Beta #64	45 545	17	6S	27E	67847
Beta #65A	45 546	17	6S	27E	67848

ARIZONA  
STATE OFFICE  
PHOENIX, ARIZONA

JUL 15 10 20 AM '94

RECEIVED  
BUREAU OF  
LAND MANAGEMENT

CLAIM NAME	BOOK & PAGE	Sec.	T	R	AMC NUMBER
Beta #66	45 547	17	6S	27E	67849
Beta #67A	45 548	17	6S	27E	67850
Beta #68	45 549	17	6S	27E	67851
Beta #69A	45 550	17	6S	27E	67852
Beta #70	45 551	17	6S	27E	67853
Beta #71	45 552	17	6S	27E	67854
Beta #72A	45 553	17	6S	27E	67855
Beta #73	45 554	17	6S	27E	67856
Beta #74A	45 555	17	6S	27E	67857
Beta #75	45 556	17	6S	27E	67858
Beta #76	45 557	17	6S	27E	67859
Beta #77	45 558	17	6S	27E	67860
Beta #78	45 559	17	6S	27E	67861
Beta 81R	410 357	18	6S	27E	289517
Beta 83A	410 359	18	6S	27E	67866
Beta 84A	410 361	18	6S	27E	67867
Beta 85R	410 363	18	6S	27E	289518
Beta 86A	410 365	18	6S	27E	67869
Beta 87R	410 367	18	6S	27E	289519
Beta 88A	410 369	18	6S	27E	67871
Beta 89R	410 371	18	6S	27E	289520
Beta 90R	410 373	18	6S	27E	289521
Beta 92R	410 375	18	6S	27E	289522
Beta 94	431 608	18	6S	27E	309596
Burgermeister-A	410 475	11	6S	26E	67597
Bush 17A	53 371	23	6S	26E	67600
Bush 18A	53 372	23	6S	26E	67601
Bush 19A	53 373	23	6S	26E	67602
Bush 20A	53 374	23	6S	26E	67603
Bush 21A	53 375	23	6S	26E	67604
Bush 22A	53 376	23	6S	26E	67605
Bush 23A	53 377	23	6S	26E	67606
Bush 24A	53 378	23	6S	26E	67607
Bush 25A	53 379	14	6S	26E	67608
Bush 26A	53 380	14	6S	26E	67609
Bush 27A	53 381	14	6S	26E	67610

ARIZONA  
STATE OFFICE  
PHOENIX, ARIZONA

JUL 15 10 20 AM '97

RECEIVED  
BUREAU OF  
LAND MANAGEMENT

CLAIM NAME	BOOK & PAGE	Sec.	T	R	AMC NUMBER
Bush 28A	53 382	14	6S	26E	67611
Bush 29A	53 383	14	6S	26E	67612
Bush 30A	53 384	14	6S	26E	67613
Bush 31A	53 385	14	6S	26E	67614
Bush 32A	53 386	14	6S	26E	67615
Bush 33A	53 387	14	6S	26E	67616
Bush 34A	53 388	14	6S	26E	67617
Bush 35A	53 389	14	6S	26E	67618
Bush 36A	53 390	14	6S	26E	67619
Con. Metals No. 6R	411 241	12	6S	26E	290504
Con. Metals No. 7R	411 243	12	6S	26E	290505
Con. Metals No. 8A	410 433	12	6S	26E	67623
Con. Metals No. 9A	410 435	12	6S	26E	67624
Con. Metals No. 10A	410 437	12	6S	26E	67625
Con. Metals No. 11A	410 439	12	6S	26E	67626
Con. Metals No. 12A	410 441	12	6S	26E	67627
Con. Metals No. 15A	410 443	12	6S	26E	67628
Con. Metals No. 16A	410 445	12	6S	26E	67629
Con. Metals No. 17A	410 447	12	6S	26E	67630
Con. Metals No. 18A	410 449	12	6S	26E	67631
Con. Metals No. 20A	410 451	12	6S	26E	67633
Coors A	410 471	12	6S	26E	67634
Delta No. 54	47 574	9	6S	27E	67738
Delta No. 55	51 469	9	6S	27E	67739
Delta No. 56	51 470	9	6S	27E	67740
Delta No. 57	46 185	16	6S	27E	67741
Delta No. 58	46 186	9	6S	27E	67742
Delta No. 59	46 187	16	6S	27E	67743
Delta No. 60	46 188	9	6S	27E	67744
Delta No. 61	46 189	9	6S	27E	67745
Delta 62	46 190	9	6S	27E	67746
Delta No. 63	51 468	9	6S	27E	67747
Delta No. 65	51 466	9	6S	27E	67748
Delta No. 67	51 467	9	6S	27E	67749
Epsilon No. 51	51 38	9	6S	27E	67750
Epsilon No. 52	51 39	9	6S	27E	67751
Gamma No. 83R	410 345	18	6S	27E	289512
Gamma No. 85R	410 347	18	6S	27E	289513
Gamma No. 87R	410 349	7	6S	27E	289514

RECEIVED  
BUREAU OF  
LAND MANAGEMENT  
ARIZONA  
STATE OFFICE  
PHOENIX, ARIZONA

JUL 15 10 20 AM '97  
289512  
289513  
289514

CLAIM NAME	BOOK & PAGE	Sec.	T	R	AMC NUMBER
Gamma No. 89R	410 351	7	6S	27E	289515
Gamma No. 91R	410 353	7	6S	27E	289516
Gamma #63	47 519	17	6S	27E	67877
Gamma #65	45 472	17	6S	27E	67878
Gamma #66	45 473	17	6S	27E	67879
Gamma #67	45 474	17	6S	27E	67880
Gamma #68	45 475	17	6S	27E	67881
Gamma #69	45 476	17	6S	27E	67882
Gamma #70	45 477	17	6S	27E	67883
Gamma No. 71	51 454	17	6S	27E	67884
Gamma No. 72	51 455	17	6S	27E	67885
Gamma #73	45 480	17	6S	27E	67886
Gamma #74	45 481	17	6S	27E	67887
Garoga 4A	416 948	3	6S	27E	67755
Garoga 5A	416 950	3	6S	27E	67756
Garoga 6A	416 952	3	6S	27E	67757
Garoga 7A	416 954	3	6S	27E	67758
Garoga 8A	416 956	9	6S	27E	67759
Garoga 9A	416 958	9	6S	27E	67760
Garoga 10A	416 960	9	6S	27E	67761
Garoga 11A	416 962	9	6S	27E	67762
Garoga 12A	416 964	9	6S	27E	67763
Garoga 13A	416 966	10	6S	27E	67764
Garoga 14A	416 968	10	6S	27E	67765
Garoga 15A	416 970	10	6S	27E	67766
Garoga 16A	416 972	10	6S	27E	67767
Garoga #17	46 60	9	6S	27E	67768
Garoga #18	46 59	9	6S	27E	67769
Garoga #19	46 58	9	6S	27E	67770
Garoga #20	46 57	9	6S	27E	67771
Garoga #21	46 56	10	6S	27E	67772
Garoga #22	46 55	10	6S	27E	67773
Garoga #23	46 54	10	6S	27E	67774
Garoga #24	46 53	10	6S	27E	67775
Garoga #25	46 52	10	6S	27E	67776
Griesidieck A	410 473	12	6S	26E	67637
Ironwood A	410 453	12	6S	26E	67638
Ithaca No. 9A	410 455	12	6S	26E	67639
Ithaca No. 12A	410 457	12	6S	26E	67640
Ithaca No. 15A	410 459	12	6S	26E	67641
Ithaca No. 20A	410 461	12	6S	26E	67642

RECEIVED  
 BUREAU 024979  
 LAND MANAGEMENT  
 JUL 15 10 21 AM 1979  
 ARIZONA STATE OFFICE  
 PHOENIX, ARIZONA

CLAIM NAME	BOOK & PAGE	Sec.	T	R	AMC NUMBER
Jinks No. 3	50 124	17	6S	27E	67893
Jinks No. 4	50 125	17	6S	27E	67894
Jinks No. 5	50 126	20	6S	27E	67895
Jinks No. 6	50 127	20	6S	27E	67896
Jinks No. 22A	410 341	18	6S	27E	67897
Jinks No. 23A	410 343	18	6S	27E	67898
Jinks No. 24	50 145	17	6S	27E	67899
Jinks No. 25	50 146	17	6S	27E	67900
Jinks No. 26	50 147	17	6S	27E	67901
Jinks No. 27	83 126	17	6S	27E	67902 —
Jinks No. 36	81 469	9	6S	27E	67778
Jinks No. 37	83 128	16	6S	27E	67779
Juanita A	410 333	7	6S	27E	67903
Knob Hill No. 20R	411 235	12	6S	26E	290501
Knob Hill No. 22R	411 237	12	6S	26E	290502
Lulu Belle R	411 239	12	6S	26E	290503
LS-1	405 418	33	5S	27E	283327
LS-2	405 420	33	5S	27E	283328
LS-3	405 422	33	5S	27E	283329
LS-4	405 424	33	5S	27E	283330 —
LS-5	405 426	33	5S	27E	283331
LS-6	405 428	33	5S	27E	283332
LS-7	405 430	33	5S	27E	283333
LS-8	405 432	33	5S	27E	283334
LS-9	405 434	33	5S	27E	283335
LS-10	405 436	33	5S	27E	283336
LS-11	405 438	33	5S	27E	283337
LS-12	405 440	33	5S	27E	283338
LS-13	405 442	33	5S	27E	283339
LS-14	405 444	33	5S	27E	283340 —
LS-15	405 446	33	5S	27E	283341
LS-16	405 448	33	5S	27E	283342
LS-17	405 450	3	6S	27E	283343
LS-18	405 452	3	6S	27E	283344
LS-19	405 454	3	6S	27E	283345
LS-20	405 456	3	6S	27E	283346
LS-21	410 379	12	6S	26E	289500
LS-22	410 381	11	6S	26E	289501
LS-23	410 383	12	6S	26E	289502 —
LS-24	410 385	11	6S	26E	289503 —

ARIZONA  
STATE OFFICE  
PHOENIX, ARIZONA

RECEIVED  
BUREAU OF  
LAND MANAGEMENT  
JUL 15 10 21 AM '97

CLAIM NAME	BOOK & PAGE	Sec.	T	R	AMC NUMBER
LS-25	410 387	12	6S	26E	289504
LS-26	410 389	12	6S	26E	289505
LS-27	410 391	7	6S	27E	289506
LS-28	410 393	18	6S	27E	289507
LS-29	410 395	1	6S	26E	289508
LS-30	414 39	23	6S	26E	293492
LS-31	414 41	23	6S	26E	293493
LS-32	414 43	23	6S	26E	293494
LS-33	414 45	23	6S	26E	293495
LS-34	414 47	14	6S	26E	293496
LS-35	414 49	14	6S	26E	293497
LS-36	414 51	14	6S	26E	293498
LS-37	415 297	31	5S	27E	294346
LS-38	415 307	31	5S	27E	294347
LS-39	415 305	31	5S	27E	294348
LS-40	415 319	31	5S	27E	294349
LS-41	415 303	31	5S	27E	294350
LS-42	416 902	10	6S	27E	296318
LS-43	416 904	9	6S	27E	296319
LS-44	416 906	10	6S	27E	296320
LS-45	416 908	9	6S	27E	296321
LS-46	416 910	9	6S	27E	296322
LS-47	416 912	9	6S	27E	296323
LS-48	416 914	9	6S	27E	296324
LS-49	416 916	9	6S	27E	296325
LS-50	419 992	17	6S	27E	298849
LS-51	419 994	17	6S	27E	298850
LS-52	419 996	17	6S	27E	298851
LS-53	419 998	20	6S	27E	298852
LS-54	420 1	20	6S	27E	298853
LS-55	420 3	20	6S	27E	298854
LS-56	420 5	20	6S	27E	298855
LS-57	420 7	20	6S	27E	298856
LS-58	420 9	17	6S	27E	298857
LS-59	420 11	17	6S	27E	298858
LS-60	420 13	17	6S	27E	298859
LS-61	420 45	6	6S	27E	298860
LS-62	471 421	18	6S	27E	329037
LS-63	471 423	18	6S	27E	329038
LS-64	471 425	18	6S	27E	329039
LS-65	471 427	18	6S	27E	329040

ARIZONA  
STATE OFFICE  
PHOENIX, ARIZONA

Jul 15 10 21 AM '97

RECEIVED  
BUREAU OF  
LAND MANAGEMENT

CLAIM NAME	BOOK & PAGE	Sec.	T	R	AMC NUMBER
LS-66	471 429	18	6S	27E	329041
LS-67	471 431	18	6S	27E	329042
LS-68	471 433	12	6S	26E	329043
LS-69	471 435	12	6S	26E	329044
LS-70	471 437	12	6S	26E	329045
LS-71	471 439	12	6S	26E	329046
LS-72	471 441	12	6S	26E	329047
LS-73	471 443	12	6S	26E	329048
LS-74	471 445	12	6S	26E	329049
LS-75	471 447	12	6S	26E	329050
LS-76	471 449	12	6S	26E	329051
LS-77	471 451	12	6S	26E	329052
LS-78	471 453	12	6S	26E	329053
LS-79	471 455	12	6S	26E	329054
LS-80	471 457	1	6S	26E	329055
LS-81	471 459	1	6S	26E	329056
LS-82	471 461	1	6S	26E	329057
LS-83	471 463	1	6S	26E	329058
LS-84	471 465	12	6S	26E	329059
LS-85	471 467	12	6S	26E	329060
LS-86	471 469	12	6S	26E	329061
LS-87A	478 253	12	6S	26E	329062
LS-88	471 473	12	6S	26E	329063
Mesquite A	410 427	12	6S	26E	67654
Oso Ensenada #3	45 323	4	6S	27E	67780
Oso Ensenada #4	45 324	3	6S	27E	67781
Oso Ensenada #5	45 325	4	6S	27E	67782
Oso Ensenada #6	45 326	3	6S	27E	67783
Oso Ensenada #7	45 327	4	6S	27E	67784
Oso Ensenada #8	45 328	3	6S	27E	67785
Oso Ensenada #9	45 329	4	6S	27E	67786
Oso Ensenada #10	45 330	3	6S	27E	67787
Oso Ensenada #11	45 331	4	6S	27E	67788
Oso Ensenada #12	45 332	3	6S	27E	67789
Oso Ensenada #13	45 333	4	6S	27E	67790
Oso Ensenada #14	45 334	3	6S	27E	67791
Oso Ensenada #15	45 335	4	6S	27E	67792
Oso Ensenada #16	45 336	3	6S	27E	67793
Pabst A	414 37	14	6S	26E	67655
Pond #1	45 303	33	5S	27E	67794
Pond #2	45 304	33	5S	27E	67795
Pond #3	45 305	33	5S	27E	67796

CLAIM NAME	BOOK & PAGE	Sec.	T	R	AMC NUMBER
Pond #4	45 306	33	5S	27E	67797
Pond #5	45 307	33	5S	27E	67798
Pond #6	45 308	33	5S	27E	67799
Pond #7	45 309	33	5S	27E	67800
Pond #8	45 310	33	5S	27E	67801
Pond #9	45 311	33	5S	27E	67802
Pond #10	45 312	33	5S	27E	67803
Pond #11	45 313	33	5S	27E	67804
Pond #12	45 314	33	5S	27E	67805
Pond #13	45 315	33	5S	27E	67806
Pond #14	45 316	33	5S	27E	67807
Pond #15	45 317	33	5S	27E	67808
Pond #16	45 318	33	5S	27E	67809
Pond #17	45 319	33	5S	27E	67810
Pond #18	45 320	33	5S	27E	67811
Round Ridge 1R	410 335	18	6S	27E	289509
Round Ridge 2R	410 337	18	6S	27E	289510
Round Ridge 3R	410 339	18	6S	27E	289511
Scalper 7A	416 938	8	6S	27E	67819
Scalper #8	40 344	9	6S	27E	67820
Scalper 9A	416 940	9	6S	27E	67821
Scalper #10	40 346	9	6S	27E	67822
Scalper 11A	416 942	9	6S	27E	67823
Scalper #12	40 348	9	6S	27E	67824
Scalper 13A	416 944	9	6S	27E	67825
Scalper #14	40 350	9	6S	27E	67826
Scalper 15A	416 946	9	6S	27E	67827
Scalper #16	40 352	9	6S	27E	67828
Schlitz A	414 35	14	6S	26E	67656
Senorbac 17A	415 291	31	5S	27E	67544
Senorbac 18A	415 289	31	5S	27E	67545
Senorbac 19A	415 281	31	5S	27E	67546
Senorbac 20A	415 283	31	5S	27E	67547
Senorbac 21A	415 293	31	5S	27E	67548
Senorbac 22A	415 295	31	5S	27E	67549
Senorbac 23A	415 299	31	5S	27E	67550
Senorbac 24A	415 301	31	5S	27E	67551
Senorbac 26A	415 323	31	5S	27E	67553
Senorbac 27A	415 325	31	5S	27E	67554
Senorbac 28A	415 321	31	5S	27E	67555
Senorbac 29A	415 315	31	5S	27E	67556



CLAIM NAME	BOOK & PAGE	Sec.	T	R	AMC NUMBER
Senorbac 30A	415 317	31	5S	27E	67557
Senorbac 31A	415 329	31	5S	27E	67558
Senorbac 32A	415 327	31	5S	27E	67559
Senorbac 34A	415 331	31	5S	27E	67560
Senorbac 35A	415 333	31	5S	27E	67561
Senorbac 36A	415 309	32	5S	27E	67562

RECEIVED  
 BUREAU OF  
 LAND MANAGEMENT  
 JUL 15 10 21 AM '97  
 ARIZONA  
 STATE OFFICE  
 PHOENIX, ARIZONA

**EXHIBIT B**  
**LONE STAR MINING DISTRICT**  
 Graham County

[LODE (210)]

CLAIM NAME	BOOK & PAGE	Sec.	T	R	AMC NUMBER
M1	448 441	15	6S	27E	321860
M2	448 443	15	6S	27E	321861
M3	448 445	15	6S	27E	321862
M4	448 447	15	6S	27E	321863
M5	448 449	15	6S	27E	321864
M6	448 451	15	6S	27E	321865
M7	448 453	15	6S	27E	321866
M8	448 455	15	6S	27E	321867
M9	448 457	15	6S	27E	321868
M10	448 459	15	6S	27E	321869
M11	448 461	15	6S	27E	321870
M12	448 463	15	6S	27E	321871
M13	448 465	15	6S	27E	321872
M14	448 467	15	6S	27E	321873
M15	448 469	15	6S	27E	321874
M16	448 471	15	6S	27E	321875
M17	448 473	15	6S	27E	321876
M18	448 475	15	6S	27E	321877
M19	463 593	15	6S	27E	326843
M20	463 595	15	6S	27E	326844
M21	463 597	15	6S	27E	326845
M22	463 599	15	6S	27E	326846
M23	463 601	14	6S	27E	326847
M24	463 603	14	6S	27E	326848
M25	463 605	14	6S	27E	326849
M26	463 607	14	6S	27E	326850
M27	463 609	14	6S	27E	326851
M28	463 611	14	6S	27E	326852
M29	463 613	14	6S	27E	326853
M30	463 615	14	6S	27E	326854
M31	463 617	14	6S	27E	326855
M32	463 619	14	6S	27E	326857
M33	463 621	14	6S	27E	326858
M34	463 623	14	6S	27E	326859
M35	463 625	14	6S	27E	326860
M36	463 627	14	6S	27E	326861
M37	448 477	10	6S	27E	321878
M38	448 479	10	6S	27E	321879

ARIZONA  
 STATE OFFICE  
 PHOENIX, ARIZONA

JUL 15 10 21 AM '97

RECEIVED  
 BUREAU OF  
 LAND MANAGEMENT

CLAIM NAME	BOOK & PAGE	Sec.	T	R	AMC NUMBER
M39	448 481	15	6S	27E	321880
M40	448 483	15	6S	27E	321881
M41	448 485	15	6S	27E	321882
M42	448 487	15	6S	27E	321883
M43	448 489	15	6S	27E	321884
M44	448 491	15	6S	27E	321885
M45	448 493	15	6S	27E	321886
M46	448 495	15	6S	27E	321887
M47	448 497	15	6S	27E	321888
M48	448 499	15	6S	27E	321889
M49	448 501	15	6S	27E	321890
M50	448 503	15	6S	27E	321891
M51	448 505	15	6S	27E	321892
M52	448 507	15	6S	27E	321893
M53	448 509	15	6S	27E	321894
M54	448 511	15	6S	27E	321895
M55	463 629	15	6S	27E	326856
M56	452 54	11	6S	27E	324229
M57	463 631	15	6S	27E	326862
M58	452 56	11	6S	27E	324230
M59	463 633	14	6S	27E	326863
M60	452 58	11	6S	27E	324231
M61	463 635	14	6S	27E	326864
M62	452 60	11	6S	27E	324232
M63	463 637	14	6S	27E	326865
M64	452 62	11	6S	27E	324233
M65	463 639	14	6S	27E	326866
M66	452 64	11	6S	27E	324234
M67	463 641	14	6S	27E	326867
M68	452 66	11	6S	27E	324235
M69	463 643	14	6S	27E	326868

RECEIVED  
BUREAU OF  
LAND MANAGEMENT

JUL 15 10 21 AM '97

RECEIVED  
BUREAU OF  
LAND MANAGEMENT

CLAIM NAME	BOOK & PAGE	Sec.	T	R	AMC NUMBER
M70	452 68	11	6S	27E	324236
M71	463 645	14	6S	27E	326869
M72	452 70	11	6S	27E	324237
M73	448 513	10	6S	27E	321896
M74	448 515	10	6S	27E	321897
M76	448 519	10	6S	27E	321899
M75	448 517	10	6S	27E	321898
M77	448 521	10	6S	27E	321900
M78	448 523	10	6S	27E	321901
M79	448 525	10	6S	27E	321902
M80	448 527	10	6S	27E	321903
M81	448 529	10	6S	27E	321904
M82	448 531	10	6S	27E	321905 ✓
M83	448 533	10	6S	27E	321906
M84	448 535	10	6S	27E	321907
M85	448 537	10	6S	27E	321908
M86	448 539	10	6S	27E	321909
M87	448 541	11	6S	27E	321910
M88	448 543	11	6S	27E	321911
M89	448 545	11	6S	27E	321912
M90	448 547	11	6S	27E	321913
M91	448 549	11	6S	27E	321914
M92	448 551	11	6S	27E	321915 ✓
M93	448 553	11	6S	27E	321916
M94	448 555	11	6S	27E	321917
M95	448 557	11	6S	27E	321918
M96	448 559	11	6S	27E	321919
M97	448 561	11	6S	27E	321920
M98	448 563	11	6S	27E	321921
M99	448 565	11	6S	27E	321922
M100	448 567	11	6S	27E	321923
M101	448 569	11	6S	27E	321924
M102	448 571	11	6S	27E	321925 ✓
M103	448 573	11	6S	27E	321926
M104	448 575	11	6S	27E	321927
M105	448 577	10	6S	27E	321928
M106	448 579	10	6S	27E	321929
M107	448 581	10	6S	27E	321930
M108	448 583	10	6S	27E	321931
M109	448 585	10	6S	27E	321932
M110	448 587	11	6S	27E	321933
M111	448 589	11	6S	27E	321934
M112	448 591	11	6S	27E	321935

ARIZONA  
STATE OFFICE  
PHOENIX, ARIZONA

JUL 15 10 21 AM '97

RECEIVED  
BUREAU OF  
LAND MANAGEMENT

CLAIM NAME	BOOK & PAGE	Sec.	T	R	AMC NUMBER
M113	448 593	11	6S	27E	321936
M114	448 595	11	6S	27E	321937
M115	448 597	11	6S	27E	321938
M116	448 599	11	6S	27E	321939
M117	448 601	11	6S	27E	321940
M118	448 603	11	6S	27E	321941
M119	448 605	10	6S	27E	321942
M120	448 607	10	6S	27E	321943
M121	448 609	11	6S	27E	321944
M122	448 611	11	6S	27E	321945
M123	448 613	11	6S	27E	321946
M124	448 615	11	6S	27E	321947
M125	448 617	9	6S	27E	321948
M126	448 619	9	6S	27E	321949
M145	463 647	22	6S	27E	326870
M146	463 649	22	6S	27E	326871
M147	463 651	22	6S	27E	326872
M148	463 653	22	6S	27E	326873
M149	463 655	22	6S	27E	326874
M150	463 657	22	6S	27E	326875
M151	463 659	22	6S	27E	326876
M152	463 661	22	6S	27E	326877
M153	463 663	22	6S	27E	326878
M154	463 665	22	6S	27E	326879
M155	463 667	22	6S	27E	326880
M156	463 669	22	6S	27E	326881
M157	463 671	22	6S	27E	326882
M158	463 673	22	6S	27E	326883
M159	463 675	22	6S	27E	326884
M160	463 677	22	6S	27E	326885
M161	463 679	22	6S	27E	326886
M162	463 681	22	6S	27E	326887
M163	463 683	23	6S	27E	326888
M164	463 685	23	6S	27E	326889
M165	463 687	23	6S	27E	326890
M166	463 689	23	6S	27E	326891
M167	463 691	23	6S	27E	326892
M168	463 693	23	6S	27E	326893
M169	463 695	23	6S	27E	326894
M170	463 697	23	6S	27E	326895
M171	463 699	23	6S	27E	326896
M172	463 701	23	6S	27E	326897
M173	463 703	23	6S	27E	326898
M174	463 705	23	6S	27E	326899
M175	463 707	23	6S	27E	326900

ARIZONA  
STATE OFFICE  
PHOENIX, ARIZONA

JUL 15 10 21 AM '97

RECEIVED  
BUREAU OF  
LAND MANAGEMENT

CLAIM NAME	BOOK & PAGE	Sec.	T	R	AMC NUMBER
M176	463 709	23	6S	27E	326901
M177	463 711	23	6S	27E	326902
M178	463 713	23	6S	27E	326903
M188	463 715	22	6S	27E	326904
M189	463 717	22	6S	27E	326905
M190	463 719	22	6S	27E	326906
M191	463 721	22	6S	27E	326907
M192	463 723	22	6S	27E	326908
M193	463 725	22	6S	27E	326909
M194	463 727	22	6S	27E	326910
M195	463 729	22	6S	27E	326911
M196	463 731	22	6S	27E	326912
M197	463 733	22	6S	27E	326913
M199	463 735	22	6S	27E	326914
M200	463 737	22	6S	27E	326915
M201	463 739	22	6S	27E	326916
M202	463 741	22	6S	27E	326917
M203	463 743	22	6S	27E	326918
M204	463 745	22	6S	27E	326919
M205	463 747	22	6S	27E	326920
M206	463 749	22	6S	27E	326921
M207	488 141	21	6S	27E	333390
M208	488 143	21	6S	27E	333391
M209	488 145	21	6S	27E	333392
M210	488 147	21	6S	27E	333393
M211	488 149	21	6S	27E	333394
M212	488 151	21	6S	27E	333395
M213	488 153	21	6S	27E	333396
M214	488 155	21	6S	27E	333397
M215	488 157	21	6S	27E	333398
M216	488 159	21	6S	27E	333399
M217	488 161	21	6S	27E	333400
M218	488 163	21	6S	27E	333401
M219	488 165	21	6S	27E	333402
M220	488 167	21	6S	27E	333403
M221	488 169	21	6S	27E	333404
M222	488 171	21	6S	27E	333405
M223	488 173	21	6S	27E	333406
M224	488 175	21	6S	27E	333407
M225	488 177	21	6S	27E	333408
M226	488 179	21	6S	27E	333409
M227	488 181	21	6S	27E	333410
M228	488 183	21	6S	27E	333411

ARIZONA  
STATE OFFICE  
PHOENIX, ARIZONA

Jul 15 10 21 AM '97

RECEIVED  
BUREAU OF  
LAND MANAGEMENT

CLAIM NAME	BOOK & PAGE	Sec.	T	R	AMC NUMBER
M229	488 185	21	6S	27E	333412
M230	488 187	21	6S	27E	333413
M231	488 189	21	6S	27E	333414
M232	488 191	21	6S	27E	333415
M233	488 193	21	6S	27E	333416
M234	488 195	21	6S	27E	333417
M235	488 197	21	6S	27E	333418
M236	488 199	16	6S	27E	333419
M237	488 201	16	6S	27E	333420
M238	488 203	16	6S	27E	333421

10

ARIZONA  
STATE OFFICE  
PHOENIX, ARIZONA

JUL 15 10 21 AM '97

RECEIVED  
BUREAU OF  
LAND MANAGEMENT

**EXHIBIT C**  
**LONE STAR MINING DISTRICT**  
**Graham County**

[LODE (81)]

CLAIM NAME	BOOK & PAGE	Sec.	T	R	AMC NUMBER
Mas No. 9	249 269	27	6S	26E	67657
Mas No. 10	249 270	27	6S	26E	67658
Mas No. 11	249 271	27	6S	26E	67659
Mas No. 12	249 272	27	6S	26E	67660
Mas No. 13	249 273	27	6S	26E	67661
Mas No. 14	249 274	27	6S	26E	67662
Mas No. 15	249 275	27	6S	26E	67663
Mas No. 16	249 276	27	6S	26E	67664
Mas No. 17	249 277	27	6S	26E	67665
Mas No. 18	249 278	27	6S	26E	67666
Mas No. 19	249 279	34	6S	26E	67667
Mas No. 20	249 280	34	6S	26E	67668
Mas No. 21	249 281	34	6S	26E	67669
Mas No. 22	249 282	34	6S	26E	67670
Mas No. 23	249 283	34	6S	26E	67671
Mas No. 24	249 284	34	6S	26E	67672
Mas No. 25	249 285	34	6S	26E	67673
Mas No. 26	249 286	34	6S	26E	67674
Mas No. 27	249 287	34	6S	26E	67675
Mas No. 28	249 288	34	6S	26E	67676
Mas No. 29	249 289	34	6S	26E	67677
Mas No. 30	249 290	34	6S	26E	67678
Mas No. 31	249 291	34	6S	26E	67679
Mas No. 32	249 292	34	6S	26E	67680
Mas No. 33	249 293	34	6S	26E	67681
Mas No. 34	249 294	34	6S	26E	67682
Mas No. 35	249 295	34	6S	26E	67683
Mas No. 36	249 296	34	6S	26E	67684
Mas No. 45	249 297	27	6S	26E	67685
Mas No. 46	249 298	27	6S	26E	67686
Mas No. 47	249 299	27	6S	26E	67687
Mas No. 48	249 300	27	6S	26E	67688
Mas No. 49	249 301	27	6S	26E	67689
Mas No. 50	249 302	27	6S	26E	67690
Mas No. 51	249 303	27	6S	26E	67691
Mas No. 52	249 304	27	6S	26E	67692
Mas No. 53	249 305	27	6S	26E	67693
Mas No. 54	249 306	27	6S	26E	67694
Mas No. 55	249 307	27	6S	26E	67695
Mas No. 95	249 308	27	6S	26E	67696

ARIZONA  
 STATE OFFICE  
 PHOENIX, ARIZONA

JUL 15 10 21 AM '97

RECEIVED  
 BUREAU OF  
 LAND MANAGEMENT

12



CLAIM NAME	BOOK & PAGE	Sec.	T	R	AMC NUMBER
------------	-------------	------	---	---	------------

Mas No. 57	249 309	27	6S	26E	67697
Mas No. 58	249 310	27	6S	26E	67698
Mas No. 59	249 311	27	6S	26E	67699
Mas No. 60	249 312	27	6S	26E	67700
Mas No. 61	249 313	27	6S	26E	67701
Mas No. 62	249 314	27	6S	26E	67702
Mas No. 63	249 315	27	6S	26E	67703
Mas No. 64	249 316	27	6S	26E	67704
Mas No. 65	249 317	27	6S	26E	67705
Mas No. 66	249 318	27	6S	26E	67706
Mas No. 67	249 319	27	6S	26E	67707
Mas No. 68	249 320	27	6S	26E	67708
Mas No. 69	249 321	27	6S	26E	67709
Mas No. 70	249 322	27	6S	26E	67710
Mas No. 71	249 323	27	6S	26E	67711
Mas No. 72	249 324	34	6S	26E	67712
Mas No. 73	249 325	28	6S	26E	67713
Mas No. 74	249 326	28	6S	26E	67714
Mas No. 75	249 327	28	6S	26E	67715
Mas No. 76	249 328	28	6S	26E	67716
Mas No. 77	249 329	28	6S	26E	67717
Mas No. 78	249 330	28	6S	26E	67718
Mas No. 79	249 331	28	6S	26E	67719
Mas No. 80	249 332	28	6S	26E	67720
Mas No. 81	249 333	28	6S	26E	67721
Mas No. 82	249 334	28	6S	26E	67722
Mas No. 83	249 335	33	6S	26E	67723
Mas No. 84	249 336	33	6S	26E	67724
Mas No. 85	249 337	33	6S	26E	67725
Mas No. 86	249 338	33	6S	26E	67726
Mas No. 87	249 339	33	6S	26E	67727
Mas No. 88	249 340	33	6S	26E	67728
Mas No. 89	249 341	33	6S	26E	67729
Mas No. 90	249 342	33	6S	26E	67730
Mas No. 91	249 343	33	6S	26E	67731
Mas No. 92	249 344	33	6S	26E	67732
Mas No. 93	249 345	33	6S	26E	67733
Mas No. 94	249 346	33	6S	26E	67734

Mas No. 96	249 348	33	6S	26E	67735
------------	---------	----	----	-----	-------

Mas No. 98	249 349	33	6S	26E	67736
------------	---------	----	----	-----	-------

Mas No. 100	249 350	33	6S	26E	67737
-------------	---------	----	----	-----	-------

ARIZONA STATE OFFICE  
PHOENIX, ARIZONA

RECEIVED  
BUREAU OF  
LAND MANAGEMENT

JUL 15 10 21 AM '96

UNITED STATES  
DEPARTMENT OF THE INTERIOR  
BUREAU OF LAND MANAGEMENT

RECEIPT AND ACCOUNTING ADVICE

No. 2314993 04

TS/AZ

07/16/97

Subject: CLAIM MAINTENANCE FEE 1998 (659)

2 17 13

65,900.00

Applicant:

PHELPS DODGE MINING CO.  
4521 U.S. HIGHWAY 191  
MORENCI, AZ  
85540-9795

CHECK #71308

Remitter: ADDRESS SAME

Assignor:

LEASE MANAGEMENT DATA  NEW  UPDATE  PAYMENT

ORIGINAL SERIAL NO.	ASG.	TYPE	ST.	CTY.	FUND SYMBOL	ACRES/UNITS	RATE
AMC67596 ET/AL							

AMOUNT	ANV. DATE	EXP. DATE	BILL CYC.	S/C	DISTRICT	NEXT BILL	MISC. DATA	U of M	ACTUAL UNITS

ASSIGNMENT SERIAL NO.	ASG.	TYPE	ST.	CTY.	FUND SYMBOL	ACRES/UNITS	RATE

AMOUNT	ANV. DATE	EXP. DATE	BILL CYC.	S/C	DISTRICT	NEXT BILL	MISC. DATA	U of M	ACTUAL UNITS

APPLY REMITTANCE

ACTION	FUND SYMBOL	CTY.	AMOUNT
FILING FEE			
RENTAL			
UNEARNED			
REFUND			
TOTAL			
AMOUNT DUE			

Remarks: 67819-67842  
67544-67551  
67553-67562 67844-67861  
67596-67597 67866-67867  
67600-67619 67869  
67623-67631 67871  
67633-67634 67877-67887  
67637-67642 67893-67903  
67654-67751  
67755-67766  
BY: 67778-67842  
235-101288  
101296  
DATE:

- Lease in Escrow?
- KGS?
- Auto Escalates?
- Auto Renew?

289522  
293498  
289501  
293492  
294346  
294350  
296325  
298860  
298849  
298860  
209596  
1860-321898  
321900-321949  
321950-321993  
322000-322043  
322044-322087  
322088-322131  
322132-322175  
322176-322219  
322220-322263  
322264-322307  
322308-322351  
322352-322395  
322396-322439  
322440-322483  
322484-322527  
322528-322571  
322572-322615  
322616-322659  
322660-322703  
322704-322747  
322748-322791  
322792-322835  
322836-322879  
322880-322923  
322924-322967  
322968-323011  
323012-323055  
323056-323099  
323100-323143  
323144-323187  
323188-323231  
323232-323275  
323276-323319  
323320-323363  
323364-323407  
323408-323451  
323452-323495  
323496-323539  
323540-323583  
323584-323627  
323628-323671  
323672-323715  
323716-323759  
323760-323803  
323804-323847  
323848-323891  
323892-323935  
323936-323979  
323980-324023  
324024-324067  
324068-324111  
324112-324155  
324156-324199  
324200-324243  
324244-324287  
324288-324331  
324332-324375  
324376-324419  
324420-324463  
324464-324507  
324508-324551  
324552-324595  
324596-324639  
324640-324683  
324684-324727  
324728-324771  
324772-324815  
324816-324859  
324860-324903  
324904-324947  
324948-324991  
324992-325035  
325036-325079  
325080-325123  
325124-325167  
325168-325211  
325212-325255  
325256-325299  
325300-325343  
325344-325387  
325388-325431  
325432-325475  
325476-325519  
325520-325563  
325564-325607  
325608-325651  
325652-325695  
325696-325739  
325740-325783  
325784-325827  
325828-325871  
325872-325915  
325916-325959  
325960-326003  
326004-326047  
326048-326091  
326092-326135  
326136-326179  
326180-326223  
326224-326267  
326268-326311  
326312-326355  
326356-326399  
326400-326443  
326444-326487  
326488-326531  
326532-326575  
326576-326619  
326620-326663  
326664-326707  
326708-326751  
326752-326795  
326796-326839  
326840-326883  
326884-326927  
326928-326971  
326972-327015  
327016-327059  
327060-327103  
327104-327147  
327148-327191  
327192-327235  
327236-327279  
327280-327323  
327324-327367  
327368-327411  
327412-327455  
327456-327499  
327500-327543  
327544-327587  
327588-327631  
327632-327675  
327676-327719  
327720-327763  
327764-327807  
327808-327851  
327852-327895  
327896-327939  
327940-327983  
327984-328027  
328028-328071  
328072-328115  
328116-328159  
328160-328203  
328204-328247  
328248-328291  
328292-328335  
328336-328379  
328380-328423  
328424-328467  
328468-328511  
328512-328555  
328556-328599  
328600-328643  
328644-328687  
328688-328731  
328732-328775  
328776-328819  
328820-328863  
328864-328907  
328908-328951  
328952-328995  
328996-329039  
329040-329083  
329084-329127  
329128-329171  
329172-329215  
329216-329259  
329260-329303  
329304-329347  
329348-329391  
329392-329435  
329436-329479  
329480-329523  
329524-329567  
329568-329611  
329612-329655  
329656-329699  
329700-329743  
329744-329787  
329788-329831  
329832-329875  
329876-329919  
329920-329963  
329964-330007  
330008-330051  
330052-330095  
330096-330139  
330140-330183  
330184-330227  
330228-330271  
330272-330315  
330316-330359  
330360-330403  
330404-330447  
330448-330491  
330492-330535  
330536-330579  
330580-330623  
330624-330667  
330668-330711  
330712-330755  
330756-330799  
330800-330843  
330844-330887  
330888-330931  
330932-330975  
330976-331019  
331020-331063  
331064-331107  
331108-331151  
331152-331195  
331196-331239  
331240-331283  
331284-331327  
331328-331371  
331372-331415  
331416-331459  
331460-331503  
331504-331547  
331548-331591  
331592-331635  
331636-331679  
331680-331723  
331724-331767  
331768-331811  
331812-331855  
331856-331899  
331900-331943  
331944-331987  
331988-332031  
332032-332075  
332076-332119  
332120-332163  
332164-332207  
332208-332251  
332252-332295  
332296-332339  
332340-332383  
332384-332427  
332428-332471  
332472-332515  
332516-332559  
332560-332603  
332604-332647  
332648-332691  
332692-332735  
332736-332779  
332780-332823  
332824-332867  
332868-332911  
332912-332955  
332956-333000

FOR MMS USE ONLY

BILLEE NUMBER	327-283346
OCS SECTION CODE	

66892  
138158  
141486  
325895  
JR

AFFIDAVIT OF MAINTENANCE FEES PAID  
FOR UNPATENTED MINING CLAIMS

STATE OF ARIZONA                    }  
  } SS  
COUNTY OF PINAL                    }

E. C. John, acting for ASARCO Incorporated, claimant, being first duly sworn, deposes and says that he is a citizen of the United States, more than eighteen years of age and resides at Kearny in Pinal County, State of Arizona, and is personally acquainted with the claims listed below;

that the required annual maintenance fee of \$100 per mining claim for the 1997 assessment year , has been paid to the BLM for the benefit of, and for the purpose of holding claims listed below, situated in the Mineral Creek Mining District, Pinal County, Arizona; that said maintenance fee was paid at the expense of ASARCO Incorporated for the purpose of complying with the revised laws of the United States pertaining to the retention of unpatented mining claims.

that the said mining claims are contiguous and are consolidated into one group for common development;

that the location notices of the following claims are located in Sections 1, 2, 11, 12, 13, 14, 21, 22, 23, 24, 25, 26, 27 and 35 of Township 3 South, Range 13 East, and Sections 7, 17, 18, 19, 20 and 30, Township 3 South, Range 14 East, G. & S. R. B. & M.

362

PHOENIX, ARIZONA  
AUG 23 10 21 AM '96  
RECEIVED  
BLM, AZ STATE OFFICE

ENTERED IN COMPUTER

12/2/96  
M  
10-1-96 JR

Page 2 of 15  
ORIGINAL OR AMENDED LOCATION NOTICES

<u>Claim</u>	<u>Book or Docket</u>	<u>Page</u>	<u>BLM AMC Serial No.</u>
Adobe	52, Mines	493	67026
Amended		372	493
A Hunch No. 2	70, Mines	151	67027
Amended		213	35
A Hunch No. 3	70, Mines	488	67028
Amended		213	36
A Hunch No. 4	73, Mines	267	67029
Amended		213	37
A Hunch No. 5	73, Mines	268	67030
Amended		213	38
A Hunch No. 6	73, Mines	269	67031
Amended		213	39
A Hunch No. 7	78, Mines	241	67032
Amended		213	40
Canyon No. 6		364	67033
Carnation	30, Mines	499	67035
Chest	35, Mines	197	67036
Chloride Gulch	15, Mines	219	67037
Amended	36, Mines	591	
Combination	30, Mines	499	67038
Contact No. 3	32, Mines	531	67039
Copper Ace No. 1		264	537
Copper Ace No. 2		264	538
Copper Ace No. 3		264	539
Copper Ace No. 4		264	540
Copper Zone No. 4	24, Mines	543	67045
Amended		372	491
Copper Zone No. 5	24, Mines	544	67046
Amended		372	492
Happy Vale	35, Mines	421	67047
Led	35, Mines	301	67048
Major	32, Mines	531	67049
Major No. 2	32, Mines	532	67050
Major No. 3	32, Mines	533	67051
Major No. 4	35, Mines	421	67052
Major No. 5	46, Mines	26	67053
Major No. 6	46, Mines	27	67054

PHOENIX, ARIZONA

Aug 23 10 21 AM '96

RECEIVED  
 BLM AZ STATE OFFICE

Page 3 of 15  
ORIGINAL OR AMENDED LOCATION NOTICES

<u>Claim</u>	<u>Book or Docket</u>	<u>Page</u>	<u>BLM AMC Serial No.</u>
Mescal No. 1	188	564	67055
Amended	193	425	
Mescal No. 2	188	565	67056
Mescal No. 3	188	566	67057
Mescal No. 4	188	567	67058
Mescal No. 5	189	328	67059
Mescal No. 6	188	568	67060
Mescal No. 7	188	569	67061
Mescal No. 8	189	55	67062
Mescal No. 9	189	56	67063
Mescal No. 10	189	57	67064
Mescal No. 11	189	58	67065
Mescal No. 12	189	59	67066
Mescal No. 13	189	60	67067
Mescal No. 14	189	61	67068
Mescal No. 15	189	62	67069
Mescal No. 16	189	329	67070
Mescal No. 17	189	63	67071
Mescal No. 18	189	199	67072
Mescal No. 19	189	64	67073
Mescal No. 20	189	65	67074
Mescal No. 21	189	210	67075
Mescal No. 22	189	201	67076
Mescal No. 23	189	202	67077
Mescal No. 24	189	203	67078
Mescal No. 25	189	204	67079
Mescal No. 26	189	205	67080
Amended	194	528	
Mescal No. 27	194	529	67081
Mescal No. 28	194	530	67082
Mescal No. 29	194	531	67083
Mescal No. 30	194	532	67084
Mescal No. 31	194	533	67085
Mescal No. 32	194	534	67086
Mescal No. 33	194	535	67087
Mescal No. 34	194	536	67088
Mescal No. 35	194	537	67089
Mescal No. 36	194	538	67090
Mescal No. 37	194	539	67091
Mescal No. 38	194	540	67092
Mescal No. 39	194	541	67093

RECEIVED  
 BLM AZ STATE OFFICE  
 AUG 23 10 21 AM '96  
 PHOENIX, ARIZONA

ORIGINAL OR AMENDED LOCATION NOTICES

<u>Claim</u>	<u>Book or Docket</u>	<u>Page</u>	BLM AMC
			<u>Serial No.</u>
Mescal No. 40	195	564	67094
Mescal No. 41	195	565	67095
Mescal No. 42	195	566	67096
Mescal No. 43	197	230	67097
Mescal No. 44	197	231	67098
Mescal No. 45	197	232	67099
Mescal No. 46	197	233	67100
Mescal No. 47	197	234	67101
Amended	1869	910-911	
Mescal No. 49	197	236	67103
Amended	1869	914-914	
Mescal No. 50	195	562	67104
Amended	1869	916	
Mescal No. 51	195	563	67105
Mesquite No. 1	197	228	67106
Mesquite No. 2	197	229	67107
Odessa	35, Mines	422	67108
Olive	35, Mines	198	67109
Recall	35, Mines	198	67110
Rustler No. 1	364	196	67111
Rustler No. 2	364	197	67112
Rustler No. 3	364	198	67113
Rustler No. 4	364	199	67114
Silverball (SilverBall)	39, Mines	457	67115
Silver King	31, Mines	495	67116
Silver Lead	31, Mines	496	67117
Silver Leaf (SilverLeap)	31, Mines	497	67118
Silver Leap No. 3	32, Mines	530	67119
Silver Queen	31, Mines	496	67120
Silver Threads	31, Mines	497	67121
Star	31, Mines	494	67122
Would be Expert	31, Mines	302	67123
Southern No. 1	297	230	67173
Southern No. 2	297	231	67174
Southern No. 3	297	232	67175
Southern No. 4	297	233	67176
Southern No. 5	297	234	67177
Amended	1869	940-941	
Southern No. 6	297	235	67178
Amended	1869	942-943	

RECEIVED  
 BLM AZ STATE OFFICE  
 AUG 23 10 21 AM '96  
 PHOENIX, ARIZONA

Page 5 of 15  
ORIGINAL OR AMENDED LOCATION NOTICES

<u>Claim</u>	<u>Book or Docket</u>	<u>Page</u>	<u>BLM AMC Serial No.</u>
Southern No. 7		334 532	67179
Southern No. 8		334 533	67180
Amended		1869 944-945	
Ray Southern 1	47, Mines	462	67181
Ray Southern 5	47, Mines	463	67182
Amended		1869 918-919	
Ray Southern 6	47, Mines	464	67183
Amended		1869 920-921	
Ray Southern 7	47, Mines	465	67184
Amended		1869 922-923	
Ray Southern 10	47, Mines	468	67187
Amended		1869 924-925	
Ray Southern 11	47, Mines	469	67188
Amended		297 236	
Ray Southern 12	47, Mines	470	67189
Amended		1869 926-927	
Ray Southern 16	55, Mines	355	67193 ✓
Ray Southern 17	56, Mines	527	67195
Amended		1869 934-935	
Ray Southern 39		155 134	67196
Amended		360 522	
Reamended		1869 636-937	
Ray Southern 40		155 86	67197
Amended		360 523	
Reamended		1869 938-939	
Ray Southern 41		155 87	67198
Amended		360 524	
Ray Southern 42		158 88	67199
Amended		360 525	
Bur No. 1		719 609	67249
Amended		974 225	
Bur No. 2		719 610	67250
Amended		974 227	
Bur No. 3		719 611	67251
Amended		974 229	
Bur No. 4		719 612	67252
Amended		974 231	
Bur No. 5		719 613	67253
Amended		974 233	

RECEIVED  
 B.L.M. AZ STATE OFFICE  
 Aug 23 10 21 AM '96  
 PHOENIX, ARIZONA

ORIGINAL OR AMENDED LOCATION NOTICES

<u>Claim</u>	<u>Book or Docket</u>	<u>Page</u>	<u>BLM AMC Serial No.</u>
Bur No. 6	719	614	67254
Amended	974	235	
Bur No. 7	719	615	67255
Amended	974	237	
Bur No. 8	719	616	67256
Amended	974	239	
Bur No. 9	719	617	67257
Amended	974	241	
Bur No. 10	719	618	67258
Amended	974	243	
Reamended	1890	405-406	
Bur No. 11	719	619	67259
Amended	974	245	
Bur No. 12	719	620	67260
Amended	974	247	
Reamended	1890	407-408	
Bur No. 13	719	621	67261
Amended	974	249	
Bur No. 14	719	622	67262
Amended	974	251	
Reamended	1890	409-410	
Bur No. 15	719	623	67263
Amended	974	253	
Bur No. 16	719	624	67264
Amended	974	255	
Reamended	1890	411-412	
Bur No. 17	719	625	67265
Amended	974	257	
Reamended	1890	413-414	
Bur No. 18	719	626	67266
Amended	974	259	
Reamended	1890	415-416	
Bur No. 19	719	627	67267
Amended	974	261	
Reamended	1890	417-418	
Bur No. 20	719	628	67268
Amended	974	263	
Reamended	1890	419-420	

Aug 23 10 21 AM '96  
 RECEIVED  
 BLM AZ STATE OFFICE



ORIGINAL OR AMENDED LOCATION NOTICES

<u>Claim</u>	<u>Book or Docket</u>	<u>Page</u>	<u>BLM AMC Serial No.</u>
Bur No. 22	719	630	67269 ✓
Amended	974	265	
Reamended	1869	946-947	
Bur No. 24	719	632	67271 ✓
Amended	974	269	
Reamended	1869	948-949	
Bur No. 26	719	634	67273
Amended	974	273	
Reamended	1869	950-951	
Bur No. 27	719	635	67274
Amended	974	275	
Bur No. 28	719	636	67275
Amended	974	277	
Reamended	1869	952-953	
Bur No. 30	719	638	67277
Amended	974	281	
Reamended	1869	954-955	
Bur No. 31	719	639	67278
Amended	974	283	
Bur No. 32	719	640	67279
Amended	974	285	
Reamended	1869	956-957	
Bur No. 33	719	641	67280
Amended	974	287	
Bur No. 34	719	642	67281
Amended	974	289	
Reamended	1869	970-971	
Bur No. 37	719	645	67284 ✓
Amended	974	295	
Bur No. 39	719	647	67286
Amended	974	299	
Bur No. 40	719	648	67287
Amended	974	301	
Reamended	1869	978-979	
Bur No. 41	719	649	67288
Amended	974	303	
Bur No. 43	720	591	67289
Amended	974	305	
Bur No. 45	719	651	67290
Amended	974	307	

RECEIVED  
 BLM AZ STATE OFFICE  
 AUG 23 10 21 AM '96  
 PHOENIX, ARIZONA

ORIGINAL OR AMENDED LOCATION NOTICES

<u>Claim</u>	<u>Book or Docket</u>	<u>Page</u>	<u>BLM AMC Serial No.</u>
Bur No. 46	719	652	67291
Amended	974	309	
Bur No. 47	719	653	67292
Amended	974	311	
Bur No. 48	719	654	67293
Amended	974	313	
Bur No. 49	719	655	67294
Amended	974	315	
Bur No. 50	719	656	67295
Amended	974	317	
Bur No. 51	719	657	67296
Amended	974	319	
Reamended	1890	421-422	
Bur No. 52	719	658	67297
Amended	974	321	
Bur No. 53	719	659	67298
Amended	974	323	
Reamended	1890	423-424	
Bur No. 54	719	660	67299
Amended	974	325	
Bur No. 55	719	661	67300
Amended	974	327	
Reamended	1890	425-426	
Bur No. 56	719	662	67301
Amended	974	329	
Bur No. 57	719	663	67302
Amended	974	331	
Reamended	1890	427-428	
Bur No. 58	719	664	67303
Amended	974	333	
Bur No. 59	719	665	67304
Amended	974	335	
Reamended	1890	429-430	
Bur No. 60	719	666	67305
Amended	974	337	
Reamended	1890	431-432	
Bur No. 61	719	667	67306
Amended	974	339	
Reamended	1890	433-434	

RECEIVED  
 B.L.M. AZ STATE OFFICE  
 AUG 23 10 21 AM '96  
 PHOENIX, ARIZONA

ORIGINAL OR AMENDED LOCATION NOTICES

<u>Claim</u>	<u>Book or Docket</u>	<u>Page</u>	<u>BLM AMC Serial No.</u>
Bur No. 62	719	668	67307
Amended	974	341	
Reamended	1890	435-436	
Bur No. 63	719	669	67308
Amended	974	343	
Reamended	1890	437-438	
Bur No. 64	719	670	67309
Amended	974	345	
Reamended	1890	439-440	
Bur No. 65	719	671	67310
Amended	974	347	
Reamended	1890	441-442	
Bur No. 66	719	672	67311
Amended	974	349	
Bur No. 67	719	673	67312
Amended	974	351	
Reamended	1890	443-444	
Bur No. 68	719	674	67313
Amended	974	353	
Bur No. 69	719	675	67314
Amended	974	355	
Reamended	1890	445-446	
Bur No. 71	719	677	67315
Amended	974	357	
Bur No. 73	719	679	67316
Amended	974	359	
Bur No. 75	719	681	67317
Amended	974	361	
Bur No. 77	719	683	67318
Amended	974	363	
Reamended	1869	980-981	
Bur No. 83	719	689	67321
Amended	974	369	
Reamended	1869	984-985	
Bur No. 86	719	690	67322
Amended	974	371	
Bur No. 87	719	691	67323
Amended	974	373	

RECEIVED  
 BLM AZ STATE OFFICE  
 Aug 23 10 21 AM '96  
 PHOENIX, ARIZONA

ORIGINAL OR AMENDED LOCATION NOTICES

<u>Claim</u>	<u>Book or Docket</u>	<u>Page</u>	<u>BLM AMC Serial No.</u>
Bur No. 88	719	692	67324
Amended	974	375	
Bur No. 89	719	693	67325
Amended	974	377	
Bur No. 90	719	694	67326
Amended	974	379	
Bur No. 91	719	695	67327
Amended	974	381	
Bur No. 92	719	696	67328
Amended	974	383	
Bur No. 93	719	697	67329
Amended	974	385	
Bur No. 94	719	698	67330
Amended	974	387	
Bur No. 95	719	699	67331
Amended	974	389	
Bur No. 116	719	718	67332
Amended	974	391	
Bur No. 117	719	719	67333
Amended	974	393	
Bur No. 118	719	720	67334
Amended	974	395	
Bur No. 119	719	721	67335
Amended	974	397	
Bur No. 120	719	722	67336
Amended	974	399	
Bur No. 121	719	723	67337
Amended	974	401	
Bur No. 122	719	724	67338
Amended	974	403	
Bur No. 123	719	725	67339
Amended	974	405	
Bur No. 124	719	726	67340
Amended	974	407	
Bur No. 125	719	727	67341
Amended	974	409	
Bur No. 126	719	728	67432
Amended	974	411	
Bur No. 127	719	729	67343
Amended	974	413	

RECEIVED  
 BLM AZ STATE OFFICE  
 Aug 23 10 21 AM '96  
 PHOENIX, ARIZONA

ORIGINAL OR AMENDED LOCATION NOTICES

<u>Claim</u>	<u>Book or Docket</u>	<u>Page</u>	<u>BLM AMC Serial No.</u>
Bur No. 128	719	730	67344
Amended	974	415	
Bur No. 129	719	731	67345
Amended	974	417	
Bur No. 130	719	732	67346
Amended	974	419	
Blue Hills No. 1	280	374	67428
Blue Hills No. 2	280	375	67429
Blue Hills No. 3	280	376	67430
Blue Hills No. 4	280	377	67431
Blue Hills No. 5	280	378	67432
Blue Hills No. 6	280	379	67433
Blue Hills No. 7	280	380	67434
Blue Hills No. 8	280	381	67435
Blue Hills No. 9	280	382	67436
Blue Hills No. 10	280	383	67437
Blue Hills No. 11	280	384	67438
Blue Hills No. 12	280	385	67439
Ray No. 2	545	102	67441
Ray No. 4	545	104	67443
Ray No. 5	545	105	67444
Ray No. 6	545	106	67445
Ray No. 7	545	107	67446
Ray No. 8	545	108	67447
Ray No. 9	545	109	67448
Ray No. 10	545	110	67449
Ray No. 11	545	111	67450
Ray No. 12	545	112	67451
Ray No. 13	545	113	67452
Ray No. 14	545	114	67453
Ray No. 15	552	367	67454
Ray No. 16	545	116	67455
Ray No. 17	545	117	67456
Ray No. 18	545	118	67457
Ray No. 20	545	120	67459
Ray No. 21	545	121	67460
Ray No. 22	552	381	67461
Ray No. 23	545	122	67462
Ray No. 24	552	382	67463

RECEIVED  
 BLM AZ STATE OFFICE  
 Aug 23 10 21 AM '96  
 PHOENIX, ARIZONA

ORIGINAL OR AMENDED LOCATION NOTICES

<u>Claim</u>	<u>Book or Docket</u>	<u>Page</u>	BLM AMC <u>Serial No.</u>
Ray No. 25	545	123	67464
Ray No. 26	552	383	67465
Ray No. 27	545	124	67466
Ray No. 28	552	384	67467
Ray No. 29	545	125	67468
Ray No. 30	552	385	67469
Ray No. 31	552	386	67470
Ray No. 32	552	387	67471
Ray No. 33	552	388	67472
Ray No. 34	552	389	67473
Ray No. 35	545	126	67474
Ray No. 36	545	127	67475
Ray No. 37	545	128	67476
Ray No. 38	545	129	67477
Ray No. 39	545	130	67478
Ray No. 40	545	131	67479
Ray No. 41	545	132	67480
Ray No. 42	545	133	67481
Ray No. 43	552	390	67482
Ray No. 44	552	391	67483
Ray No. 45	552	392	67484
Ray No. 46	552	393	67485
Ray No. 47	552	394	67486
Ray No. 48	552	395	67487
Ray No. 49	546	444	67488
Ray No. 50	546	445	67489
Ray No. 51	546	446	67490
Ray No. 52	546	447	67491
Ray No. 53	546	448	67492
Ray No. 54	546	449	67493
Ray No. 55	546	450	67494
Ray No. 56	546	451	67495
Ray No. 57	546	452	67496
Ray No. 58	546	453	67497
Ray No. 59	546	454	67498
Ray No. 60	552	396	67499
Ray No. 61	548	185	67500
Ray No. 62	548	186	67501
Ray No. 63	548	187	67502

PHOENIX, ARIZONA

Aug 23 10 21 AM '96

RECEIVED  
BLM, AZ STATE OFFICE

ORIGINAL OR AMENDED LOCATION NOTICES

<u>Claim</u>	<u>Book or Docket</u>	<u>Page</u>	<u>BLM AMC Serial No.</u>
Ray No. 64	548	188	67503
Ray No. 65	548	189	67504
Ray No. 66	548	190	67505
Ray No. 67	548	191	67506
Ray No. 68	548	192	67507
Ray No. 69	548	193	67508
Ray No. 70	548	194	67509
Ray No. 71	548	195	67510
Ray No. 72	548	196	67511
Ray No. 73	552	370	67512
Ray No. 74	552	371	67513
Ray No. 75	552	372	67514
Ray No. 76	552	373	67515
Ray No. 77	552	374	67516
Ray No. 78	552	375	67517
Ray No. 79	552	376	67518
Ray No. 80	552	377	67519
Ray No. 81	552	378	67520
Ray No. 82	552	379	67521
Ray No. 83	552	380	67522
Ray No. 84	758	967	67523
Ray No. 85	758	968	67524
Ray No. 86	758	969	67525
Ray No. 87	758	970	67526
Ray No. 88	758	971	67527
Ray No. 89	758	972	67528
Ray No. 90	758	973	67529
Ray No. 91	758	974	67530
Ray No. 92	758	975	67531
Ray No. 93	758	976	67532
Ray No. 94	758	977	67533
Ray No. 95	758	978	67534
Ray No. 96	758	979	67535
Ray No. 97	758	980	67536
Ray No. 99	785	780	67538
Ray No. 100	785	781	67539
Ray No. 101	785	782	67540
Pat No. 1	1076	304	138158
Pat No. 2	1076	306	138159
Pat No. 3	1076	308	138160
Pat No. 4	1076	310	138161
RMD No. 39	1083	493	141524

RECEIVED  
 BLM AZ STATE OFFICE  
 AUG 23 10 21 AM '96  
 PHOENIX, ARIZONA

ORIGINAL OR AMENDED LOCATION NOTICES

<u>Claim</u>	<u>Book or Docket</u>	<u>Page</u>	<u>BLM AMC Serial No.</u>
RMD no. 40	1083	495	141525
RMD No. 41	1083	497	141526
RMD No. 42	1083	499	141527
RMD No. 43	1083	501	141528
RMD No. 44	1083	503	141529
RMD No. 45	1083	505	141530
RMD No. 46	1083	507	141531
RMD No. 47	1083	509	141532
RMD No. 48	1083	511	141533
RMD No. 49	1083	513	141534
RMD No. 50	1083	515	141535
RMD No. 51	1083	517	141536
RMD No. 52	1083	519	141537
RMD No. 53	1083	521	141538
RMD No. 54	1083	523	141539
RMD No. 55	1083	525	141540
RMD No. 56	1083	527	141541
RMD No. 57	1083	529	141542
RMD No. 58	1083	531	141543
RMD No. 59	1083	533	141544
RMD No. 60	1083	535	141545
RMD No. 61	1083	537	141546
RMD No. 62	1083	539	141547
RMD No. 63	1083	541	141548
RMD No. 64	1083	543	141549
RMD No. 65	1083	545	141550
RMD No. 66	1083	547	141551
RMD No. 67	1083	549	141552
RMD No. 68	1083	551	141553
RMD No. 69	1083	553	141554
RMD No. 70	1083	555	141555
RMD No. 137	1083	689	141622
RMD No. 138	1083	691	141623
Mescal No. 48	1869	912-913	325897
Ray Southern 14	1869	928-929	352898
Ray Southern	1869	930-931	325899
Ray Southern 16-A	1869	932-933	325900
Bur No. 35	1869	972-973	325904
Bur No. 36	1869	974-975	325905
Bur No. 38	1869	976-977	325906
Bur No. 81	1869	982-983	325907
Ray No. 98	1869	986-987	325908

PHOENIX, ARIZONA

Aug 23 10 21 AM '96  
 RECEIVED  
 BLM AZ STATE OFFICE



---

E. C. John for ASARCO Incorporated

SUBSCRIBED and sworn to before me this \_\_\_\_\_ day of \_\_\_\_\_, 1996.

---

Notary Public

RECEIVED  
B.L.M. AZ STATE OFFICE  
Aug 23 10 21 AM '96  
PHOENIX, ARIZONA

DEPARTMENT OF THE INTERIOR  
BUREAU OF LAND MANAGEMENT

8/23/96

RECEIPT AND ACCOUNTING ADVICE

NO. 2263345

Subject: CLAIM MAINTENANCE FEE 1997 - 1998

Applicant:

ASARCO INC  
RAY COMPLEX  
BOX 8  
HAYDEN AZ 85235

Remitter: SAME AS CK 55014474

Assignor:

LEASE MANAGEMENT DATA				<input type="checkbox"/> NEW	<input type="checkbox"/> UPDATE	<input type="checkbox"/> PAYMENT						
ORIGINAL SERIAL NO.	ASG.	TYPE	ST.	CTY.	FUND SYMBOL		ACRES/UNITS	RATE				
AMC 45754, ET AL												
1186-1187	48428				141622-141623	299654						
45754-45755	66991-67033				253275-253319	299656						
45820	67035-67043				253321-253322	299658						
45823	67045-67101				253324	299660						
45826-45829	67103-67184				253326-253430	299662						
45842-45846	67187-67189				253456-253457	299664						
45849	67193				253460-253464	299673-299678						
45852-45860	67195-67199				253467-253483	299693-299695						
45901-45971	67249-67269				253485-253488	303735-303744						
45985-46005	67271				277468-277470	303747						
46007-46008	67273-67275				277550-277673	303751						
46011-46016	67277-67281				277474	303753						
47104-47105	67284				277498-277501	303755						
47109	67286-67318				277503	303762-303781						
47117	67321-67346				277505	312984-313035						
47119	67349-67439				277507	314545-314613						
47272-47280	67441				277522-277538	315168-315186						
48401-48402	67443-67457				277540	316548-316554						
48405-48406	67459-67536				277542	325895-325908						
48413	67538-67540				277544	333067-333072						
48418	138158-138165				277572	338178-338189						
48420	141524-141555				289373-289374							

1150  
66892  
SR

AFFIDAVIT OF PAYMENT OF MAINTENANCE FEE  
FOR UNPATENTED MINING CLAIMS

STATE OF ARIZONA                    }  
  } SS  
COUNTY OF PINAL                    }

E. C. John, acting for ASARCO Incorporated, claimant, being first duly sworn, deposes and says that he is a citizen of the United States, more than eighteen years of age and resides at Kearny in Pinal County, State of Arizona, and is personally acquainted with the claims listed below;

that the payment of \$100 maintenance per mining claim in lieu of 1997 annual assessment work has been made for the purpose of holding unpatented mining claims listed below, situated in the Mineral Creek Mining District, Pinal County, Arizona; said payment has been made by and at the expense of ASARCO Inc., owner of said mining claims to comply with the revised mining laws of the United States.

that the said mining claims are contiguous and are consolidated into one group for common development;

that location notices of the following claims are located in Sections 34, Township 2 South, Range 13 East, and Sections 3, 4, 9 and 10, Township 3 South, Range 13 East, G. & S. R. B. & M.

PHOENIX, ARIZONA  
Aug 23 10 20 AM '96  
RECEIVED  
BL. H. AZ STATE OFFICE

62

**ENTERED IN COMPUTER**  
10-2-96 SR

ORIGINAL OR AMENDED LOCATION NOTICES

<u>Claim</u>	<u>Book or Docket</u>	<u>Page</u>	<u>BLM AMC Serial No.</u>
Teapot No. 11	850	617	1186
Teapot No. 12	850	618	1187
Livingston No. 2	133	196	67365
New Year No. 3	57, Mines	575	67366
New Year No. 4	57, Mines	576	67367
New Year No. 5	57, Mines	577	67368
New Year No. 6	57, Mines	578	67369
New Year No. 7	57, Mines	579	67370
New Year No. 8	57, Mines	580	67371
New Year No. 9	57, Mines	581	67372
Portland No. 8	720	592	67376
Portland No. 9	720	593	67377
Portland No. 10	720	594	67378
Portland No. 11	720	595	67379
Portland No. 12	720	596	67380
Portland No. 13	720	597	67381
Portland No. 14	720	598	67382
Portland No. 15	720	599	67383
Portland No. 16	720	600	67384
Teapot No. 1	834	692	67385
Teapot No. 2	834	693	67386
Teapot No. 3	834	694	67387
Teapot No. 4	834	695	67388
Teapot No. 5	834	696	67389
Teapot No. 6	834	697	67390
Teapot No. 7	834	698	67391
Teapot No. 8	834	699	67392
Teapot No. 9	834	700	67393
Teapot No. 10	834	701	67394
Red Hills No. 1	129	129	67395
Amended	152	393	
Red Hills No. 2	129	130	67396
Amended	152	394	

RECEIVED  
 BUREAU OF LAND MANAGEMENT  
 U.S. DEPARTMENT OF THE INTERIOR  
 PHOENIX, ARIZONA  
 AUG 23 10 20 AM '96

ORIGINAL OR AMENDED LOCATION NOTICES

<u>Claim</u>	<u>Book or Docket</u>	<u>Page</u>	<u>BLM AMC Serial No.</u>
Red Hills No. 3	129	131	67397
Amended	152	395	
Red Hills No. 4	129	132	67398
Amended	491	46	
Red Hills No. 5	129	133	67399
Amended	491	47	
Red Hills No. 6	129	134	67400
Red Hills No. 7	129	135	67401
Red Hills No. 8	133	195	67402
Red Hills No. 9	129	137	67403
Amended	132	177	
Red Hills No. 11	129	139	67404
Amended	132	178	
Red Hills Fraction	487	394	67405
Red Bluff	495	504	67406
West No. 1	520	971	67407
West No. 2	520	972	67408
West No. 3	520	973	67409
West No. 4	520	974	67410
West No. 5	520	975	67411
West No. 6	520	976	67412
West No. 7	520	977	67413
West No. 8	520	978	67414
West No. 9	520	979	67415
West No. 10	520	980	67416
West No. 11	520	981	67417
West No. 12	520	982	67418
West No. 13	520	983	67419
West No. 14	520	984	67420
West No. 15	520	985	67421
West No. 16	520	986	67422
West No. 17	520	987	67423
West No. 18	520	988	67424
West No. 19	520	989	67425
West No. 20	520	990	67426
West No. 21	520	991	67427

Aug 23 10 20 AM '96

RECEIVED  
BLM AZ STATE OFFICE

PHOENIX, ARIZONA

\_\_\_\_\_  
E. C. John for ASARCO Incorporated

SUBSCRIBED and sworn to before me this \_\_\_\_\_ day of \_\_\_\_\_, 1996.

\_\_\_\_\_  
Notary Public

RECEIVED  
B.L.M. AZ STATE OFFICE  
AUG 23 10 20 AM '96  
PHOENIX, ARIZONA

DEPARTMENT OF THE INTERIOR  
BUREAU OF LAND MANAGEMENT

RECEIPT AND ACCOUNTING ADVICE

NO. 2263345

Subject:

CLAIM MAINTENANCE FEE 1997 - 1998

Applicant:

ABARCO INC  
RAY COMPLEX  
BOX 8  
HAYDEN AZ 85235

Remitter: SAME AS CK 55014474

Assignor:

LEASE MANAGEMENT DATA							
		<input type="checkbox"/> NEW	<input type="checkbox"/> UPDATE	<input type="checkbox"/> PAYMENT			
ORIGINAL SERIAL NO.	ASG.	TYPE	ST.	CTY.	FUND SYMBOL	ACRES/UNITS	RATE
AMC 45754, ET AL							
1186-1187	48428			141622-141623	299654		
45754-45755	66991-67033			253275-253319	299656		
45820	67035-67043			253321-253322	299658		
45823	67045-67101			253324	299660		
45826-45829	67103-67184			253326-253430	299662		
45842-45846	67187-67189			253456-253457	299664		
45849	67193			253460-253464	299673-299678		
45852-45860	67195-67199			253467-253483	299693-299695		
45901-45971	67249-67269			253485-253488	303735-303744		
45985-46005	67271			277468-277470	303747		
46007-46008	67273-67275			277550-277673	303751		
46011-46016	67277-67281			277474	303753		
47104-47105	67284			277498-277501	303755		
47109	67286-67318			277503	303762-303781		
47117	67321-67346			277505	312984-313035		
47119	67349-67439			277507	314545-314613		
47272-47280	67441			277522-277538	315168-315186		
48401-48402	67443-67457			277540	316548-316554		
48405-48406	67459-67536			277542	325895-325908		
48413	67538-67540			277544	333067-333072		
48418	138158-138165			277572	338178-338189		
48420	141524-141555			289373-289374			



66892  
SR

RECEIVED  
BLM AZ STATE OFFICE  
AUG 23 10 20 AM '96  
PHOENIX, ARIZONA

AFFIDAVIT OF PAYMENT OF MAINTENANCE FEES  
ON UNPATENTED MINING CLAIMS

STATE OF ARIZONA                    }  
  } ss  
COUNTY OF PINAL                    }

E. C. John, acting for ASARCO Incorporated, claimant, being first duly sworn, deposes and says that he is a citizen of the United States, more than eighteen years of age and resides at Kearny in Pinal County, State of Arizona, and is personally acquainted with the claims listed below;

that the required payment of \$100 per mining claim maintenance fee for the 1997 assessment year has been made to the BLM for the purpose of holding unpatented mining claims listed below, situated in the Mineral Creek Mining District, Pinal County, Arizona; that said payment of fees was made by ASARCO Inc., owner of said claims, for the purpose of complying with the revised mining laws of the United States.

That the said mining claims are contiguous and are consolidated into one group for common development;

that location notices of the following claims are located in Section 3, Township 3 South, Range 13 East, G. & S. R. B. & M.

ENTERED IN COMPUTER  
10-2-96 SR  
② [Signature]



ORIGINAL LOCATION NOTICES

<u>Claim</u>	<u>Book or Docket</u>	<u>Page</u>	<u>BLM AMC Serial No.</u>
Portland 6	683	164	67374
Portland 7	683	166	67375

\_\_\_\_\_  
E. C. John for ASARCO Incorporated

SUBSCRIBED and sworn to before me this \_\_\_\_\_ day of \_\_\_\_\_, 1996.

\_\_\_\_\_  
Notary Public

RECEIVED  
BLM AZ STATE OFFICE  
Aug 23 10 20 AM '96  
PHOENIX, ARIZONA

AFFIDAVIT OF PAYMENT OF MAINTENANCE FEE  
FOR UNPATENTED MINING CLAIMS

STATE OF ARIZONA        }  
                                  } SS  
COUNTY OF PINAL        }

E. C. John, acting for ASARCO Incorporated, claimant, being first duly sworn, deposes and says that he is a citizen of the United States, more than eighteen years of age and resides at Kearny in Pinal County, State of Arizona, and is personally acquainted with the claims listed below;

that the required payment of \$100 maintenance fee per claim for retention of unpatented mining claims listed below, situated in the Mineral Creek Mining District, Pinal County, Arizona; for the assessment year of 1997 has been made to the BLM by and for ASARCO Incorporated, owner of said claims, for the purpose of complying with the revised mining laws of the United States.

that the location notices of the following claims are located in Section 34, Township 2 South, Range 13 East, G. & S. R. B. & M.

PHOENIX, ARIZONA  
Aug 23 10 20 AM '96  
RECEIVED  
BLM AZ STATE OFFICE



ORIGINAL LOCATION NOTICE

<u>Claim</u>	<u>Book or Docket</u>	<u>Page</u>	<u>BLM AMC Serial No.</u>
Portland 5	683	163	67373

\_\_\_\_\_  
E. C. John for ASARCO Incorporated

SUBSCRIBED and sworn to before me this \_\_\_\_ day of \_\_\_\_\_, 1996.

\_\_\_\_\_  
Notary Public

RECEIVED  
BLM AZ STATE OFFICE  
Aug 23 10 20 AM '96  
PHOENIX, ARIZONA

AFFIDAVIT OF PAYMENT OF MAINTENANCE FEES

FOR UNPATENTED MINING CLAIMS

STATE OF ARIZONA        }  
                                  } SS  
COUNTY OF PINAL        }

E. C. John, acting for ASARCO Incorporated, claimant, being first duly sworn, deposes and says that he is a citizen of the United States, more than eighteen years of age and resides at Kearny in Pinal County, State of Arizona, and is personally acquainted with the claims listed below;

that the said mining claims are contiguous and are consolidated into one group for common development, that said mining claims are situated in the Riverside Mining District, Pinal County, Arizona;

that payment of the \$100 per mining maintenance fees for the assessment year 1997 were made by and at the expense of ASARCO Incorporated, owner of said claims, for the purpose of complying with the revised laws of the United States pertaining to retention of unpatented mining claims.

that the location notices of the following claims are located in Sections 7 and 18, Township 4 South, Range 14 East, and Section 13, Township 4 South, Range 13 East, G. & S. R. B. & M.

PHOENIX, ARIZONA  
Aug 23 10 19 AM '96  
RECEIVED  
B.L.M. AZ STATE OFFICE

49 AS

ORIGINAL AND AMENDED LOCATION NOTICES

<u>Claim</u>	<u>Book or Docket</u>	<u>Page</u>	<u>BLM AMC Serial No.</u>
Erman No. 1	537	209	67124
Amended	974	163	
Erman No. 2	537	210	67125
Amended	974	165	
Erman No. 3	537	211	67126
Amended	974	167	
Erman No. 4	537	212	67127
Amended	974	169	
Erman No. 5	537	213	67128
Amended	974	171	
Erman No. 6	537	214	67129
Amended	974	173	
Erman No. 7	537	215	67130
Amended	974	175	
Erman No. 8	537	216	67131
Amended	974	177	
Erman No. 9	537	217	67132
Amended	974	179	
Erman No. 10	537	218	67133
Amended	974	181	
Erman No. 11	537	219	67134
Amended	974	183	
Erman No. 12	537	220	67135
Amended	974	185	
Erman No. 13	537	221	67136
Amended	974	187	
Erman No. 14	537	222	67137
Amended	974	189	
Erman No. 15	537	223	67138
Amended	974	191	
Erman No. 16	537	224	67139
Amended	974	193	
Erman No. 17	537	225	67140
Amended	974	195	
Erman No. 18	537	226	67141
Amended	974	197	
Erman No. 19	537	227	67142
Amended	974	199	

RECEIVED  
 BLM, AZ STATE OFFICE  
 Aug 23 10 20 AM '96  
 PHOENIX, ARIZONA

ORIGINAL AND AMENDED LOCATION NOTICES

<u>Claim</u>	<u>Book or Docket</u>	<u>Page</u>	<u>BLM AMC Serial No.</u>
Erman No. 20	537	228	67143
Amended	974	201	
Erman No. 21	537	229	67144
Amended	974	203	
Erman No. 22	537	230	67145
Amended	974	205	
Erman No. 23	537	231	67146
Amended	974	207	
Erman No. 24	537	232	67147
Amended	974	209	
Erman No. 25	537	233	67148
Amended	974	211	
Erman No. 26	537	234	67149
Amended	974	213	
Erman No. 27	537	235	67150
Amended	974	215	
Erman No. 28	537	236	67151
Amended	974	217	
Erman No. 29	537	237	67152
Amended	974	219	
Erman No. 30	542	378	67153
Amended	974	221	
Erman No. 31	542	379	67154
Amended	974	223	
River No. 4	673	389	67155
River No. 5	673	390	67156
River No. 6	673	391	67157
River No. 7	673	392	67158
River No. 8	673	393	67159
River No. 9	673	394	67160
River No. 13	673	398	67161
River No. 14	673	399	67162
River No. 15	673	400	67163
River No. 16	673	401	67164
River No. 17	673	402	67165
River No. 18	673	403	67166
River No. 22	673	404	67167

PHOENIX, ARIZONA  
AUG 23 10 20 AM '96  
RECEIVED  
BLM AZ STATE OFFICE

ORIGINAL AND AMENDED LOCATION NOTICES

<u>Claim</u>	<u>Book or Docket</u>	<u>Page</u>	<u>BLM AMC Serial No.</u>
River No. 23	673	405	67168
River No. 24	673	406	67169
River No. 25	673	407	67170
River No. 26	673	408	67171
River No. 27	673	409	67172

---

E. C. John for ASARCO Incorporated

SUBSCRIBED and sworn to before me this \_\_\_\_\_ day of \_\_\_\_\_,  
1996.

---

Notary Public

RECEIVED  
BLM AZ STATE OFFICE  
Aug 23 10 20 AM '96  
PHOENIX, ARIZONA

AFFIDAVIT OF MAINTENANCE FEES PAID  
FOR UNPATENTED MINING CLAIMS

STATE OF ARIZONA                    )  
  )     SS  
COUNTY OF PINAL                    )

E. C. John, acting for ASARCO Incorporated, claimant, being first duly sworn, deposes and says that he is a citizen of the United States, more than eighteen years of age and resides at Kearny in Pinal County, State of Arizona, and is personally acquainted with the claims listed below;

that the required annual maintenance fee of \$100 per claim has been paid for the year 1997 for the purpose of holding claims listed below, situated in the Riverside Mining District, Pinal County, Arizona; that the maintenance fee was paid at the expense of ASARCO Incorporated, owner of said claims, to comply with the revised laws of the United States.

that the said mining claims are contiguous and are consolidated into one group for common development;

that the location notices of the following claims are located in Section 1, Township 4 South, Range 14 East, G. & S. R. B. & M.

PHOENIX, ARIZONA  
Aug 23 10 20 AM '96  
RECEIVED  
BLM AZ STATE OFFICE





ORIGINAL LOCATION NOTICES

<u>Claim</u>	<u>Book or Docket</u>	<u>Page</u>	<u>BLM Serial No. (AMC)</u>
Belgravia No. 1	536	29	67349
Belgravia No. 2	536	30	67350
Belgravia No. 3	536	31	67351
Belgravia No. 4	536	32	67352
Belgravia No. 5	536	33	67353
Belgravia No. 6	536	34	67354
Belgravia No. 7	536	35	67355
Belgravia No. 8	536	36	67356
Belgravia No. 9	536	37	67357
Belgravia No. 10	536	38	67358
Belgravia No. 11	536	39	67359
Belgravia No. 12	536	40	67360
Belgravia No. 13	536	41	67361
Belgravia No. 14	536	42	67362
Belgravia No. 15	536	43	67363
Belgravia No. 16	536	44	67364

\_\_\_\_\_  
E. C. John for ASARCO Incorporated

SUBSCRIBED and sworn to before me this \_\_\_\_\_ day of \_\_\_\_\_, 1996.

PHOENIX, ARIZONA  
Aug 23 10 20 AM '96  
RECEIVED  
B.L.M. AZ STATE OFFICE  
\_\_\_\_\_  
Notary Public

RECEIVED  
BLM, AZ STATE OFFICE  
Aug 23 10 19 AM '98  
PHOENIX, ARIZONA

AFFIDAVIT OF PAYMENT OF MAINTENANCE FEES  
FOR UNPATENTED MINING CLAIMS

STATE OF ARIZONA        }  
                                  } SS  
COUNTY OF PINAL        }

E. C. John, acting for ASARCO Incorporated, claimant, being first duly sworn, deposes and says that he is a citizen of the United States, more than eighteen years of age and resides at Kearny in Pinal County, State of Arizona, and is personally acquainted with the claim listed below;

that the required payment of \$100 maintenance fee for the year 1997 in lieu of annual assessment work has been made to the BLM for the purpose of holding claims listed below, situated in the Mineral Creek Mining District, Pinal County, Arizona; that the payment was made by and at the expense of ASARCO Incorporated, owner of said claims, for the purpose of complying with the revised laws of the United States pertaining to annual assessment work.

that the location notice is located in Section 11, Township 3 South, Range 13 East, G. & S. R. B. & M.

ORIGINAL LOCATION NOTICE

<u>Claim</u>	<u>Book or Docket</u>	<u>Page</u>	<u>BLM AMC Serial No.</u>
Wedge No. 1	431	418	67025 ✓

RECEIVED  
BLM AZ STATE OFFICE  
Aug 23 10 19 AM '96  
PHOENIX, ARIZONA

\_\_\_\_\_  
E. C. John for ASARCO Incorporated

SUBSCRIBED and sworn to before me this \_\_\_\_\_ day of \_\_\_\_\_, 1996.

\_\_\_\_\_  
Notary Public

AFFIDAVIT OF MAINTENENCE FEES PAID  
FOR UNPATENTED MINING CLAIMS

STATE OF ARIZONA        }  
                                  } SS  
COUNTY OF GILA        }


E. C. John, acting for ASARCO Incorporated, claimant, being first duly sworn, deposes and says that he is a citizen of the United States, more than eighteen years of age and resides at Kearny in Pinal County, State of Arizona, and is personally acquainted with the claims listed below;

that the required annual \$100 per mining claim maintenance fee for the assessment year 1997 has been paid to the BLM for the benefit of, and for the purpose of holding claims listed below, situated in the Banner Mining District, Gila County, Arizona; that said maintenance fee was paid to comply with the revised laws of the United States pertaining to retention of unpatented mining claims.

that the said mining claims are all contiguous and are consolidated into one group for common development;

The location notices for said claims are located within Section 27, Township 4 South, Range 15 East, G. & S. R. B. & M.

RECEIVED  
BLM AZ STATE OFFICE  
Aug 23 10 22 AM '96  
PHOENIX, ARIZONA



ORIGINAL AND AMENDED LOCATION NOTICES

<u>Claim</u>	<u>Book or Docket</u>	<u>Page</u>	<u>BLM Serial No. (AMC)</u>
--------------	-----------------------	-------------	---------------------------------

ORIGINAL AND AMENDED LOCATION NOTICES

<u>Claim</u>	<u>Book</u>	<u>Docket</u>	<u>Page</u>	<u>BLM Serial No. (AMC)</u>
Black Eagle No. 1	49, Mines		550	67014
Black Eagle No. 2	49, Mines		550	67015
Black Eagle No. 3	49, Mines		551	67016
Black Eagle No. 4	49, Mines		551	67017
Black Eagle No. 5	49, Mines		551	67018
Black Eagle No. 6	49, Mines		552	67019
Fraction No. 6		160	511	67020
Amended		226	538	
Amended		250	456	
Chilito No. 9	47, Mines		586	67013
Amended		224	335	
Amended		225	143	

\_\_\_\_\_  
E. C. John for ASARCO Incorporated

SUBSCRIBED and sworn to before me this \_\_\_\_\_ day of \_\_\_\_\_, 1996.

PHOENIX, ARIZONA  
Aug 23 10 22 AM '96  
RECEIVED  
BLM AZ STATE OFFICE

\_\_\_\_\_  
Notary Public

AFFIDAVIT OF PAYMENT OF ANNUAL MAINTENANCE FEES  
FOR UNPATENTED MINING CLAIMS

STATE OF ARIZONA        )  
                                  ) ss  
COUNTY OF GILA        )

E. C. John, acting for ASARCO Incorporated, claimant, being first duly sworn, deposes and says that he is a citizen of the United States, more than eighteen years of age and resides at Kearny in Pinal County, State of Arizona, and is personally acquainted with the claims listed below;

that the required payment of annual maintenance fees for the purpose of holding claims listed below, situated in the Banner Mining District, Gila County, Arizona;

that prior to the 31st of August, 1996, a fee of \$100 per mining claim was paid in lieu of annual assessment work for the year 1996. Such payment was made by and at the expense of ASARCO Incorporated, owner of said claims, for the purpose of complying with the revised laws of the United States pertaining to retention of unpatented mining claims.

that location notices for said mining claims are located in Section 11, Township 5 South, Range 15 East, G. & S. R. B.

PHOENIX, ARIZONA  
AUG 23 10 21 AM '96  
RECEIVED  
CLERK AZ STATE OFFICE



ORIGINAL LOCATION NOTICES

<u>Claim</u>	<u>Book or Docket</u>	<u>Page</u>	<u>BLM AMC Serial No.</u>
Dick No. 17	62	354	67021
Dick No. 18	62	355	67022
Dick No. 19	62	356	67023
Dick No. 20	62	357	67024

\_\_\_\_\_  
E. C. John for ASARCO Incorporated

SUBSCRIBED and sworn to before me this \_\_\_\_\_ day of \_\_\_\_\_, 1996.

\_\_\_\_\_  
Notary Public

RECEIVED  
BLM AZ STATE OFFICE  
Aug 23 10 21 AM '96  
PHOENIX, ARIZONA

DEPARTMENT OF THE INTERIOR  
BUREAU OF LAND MANAGEMENT

RECEIPT AND ACCOUNTING ADVICE

NO. 2263345

Subject: CLAIM MAINTENANCE FEE 1997 - 1998

Applicant:  
  
ABARCO INC  
RAY COMPLEX  
BOX 8  
HAYDEN AZ 85235

Remitter: SAME AS CK 55014474

Assignor:

LEASE MANAGEMENT DATA  NEW  UPDATE  PAYMENT

ORIGINAL SERIAL NO.	ASG.	TYPE	ST.	CTY.	FUND SYMBOL	ACRES/UNITS	RATE
AMC 45754, ET AL							
1186-1187	48428			141622-141623	299654		
45754-45755	66991-67033			253275-253319	299656		
45820	67035-67043			253321-253322	299658		
45823	67045-67101			253324	299660		
45826-45829	67103-67184			253326-253430	299662		
45842-45846	67187-67189			253456-253457	299664		
45849	67193			253460-253464	299673-299678		
45852-45860	67195-67199			253467-253483	299693-299695		
45901-45971	67249-67269			253485-253488	303735-303744		
45985-46005	67271			277468-277470	303747		
46007-46008	67273-67275			277550-277673	303751		
46011-46016	67277-67281			277474	303753		
47104-47105	67284			277498-277501	303755		
47109	67286-67318			277503	303762-303781		
47117	67321-67346			277505	312984-313035		
47119	67349-67439			277507	314545-314613		
47272-47280	67441			277522-277538	315168-315186		
48401-48402	67443-67457			277540	316548-316554		
48405-48406	67459-67536			277542	325895-325908		
48413	67538-67540			277544	333067-333072		
48418	138158-138165			277572	338178-338189		
48420	141524-141555			289373-289374			



UNITED STATES  
DEPARTMENT OF THE INTERIOR  
BUREAU OF LAND MANAGEMENT

RECEIPT AND ACCOUNTING ADVICE

NO. 2263345 04

TC/AZ 08/23/96

Subject: CLAIM MAINTENANCE FEE 1997 - 1242

2 7 13 124,200.00

Applicant:  
ASARCO INC  
RAY COMPLEX  
BOX 8  
HAYDEN AZ 85235

Remitter: SAME AS CK 55014474

Assignor:

LEASE MANAGEMENT DATA									
<input type="checkbox"/> NEW <input type="checkbox"/> UPDATE <input type="checkbox"/> PAYMENT									
ORIGINAL SERIAL NO.	ASG.	TYPE	ST.	CTY.	FUND SYMBOL			ACRES/UNITS	RATE
AMC 45754, ET AL									
AMOUNT	ANV. DATE	EXP. DATE	BILL CYC.	S/C	DISTRICT	NEXT BILL	MISC. DATA	U of M	ACTUAL UNITS
ASSIGNMENT SERIAL NO.	ASG.	TYPE	ST.	CTY.	FUND SYMBOL			ACRES/UNITS	RATE
AMOUNT	ANV. DATE	EXP. DATE	BILL CYC.	S/C	DISTRICT	NEXT BILL	MISC. DATA	U of M	ACTUAL UNITS

APPLY REMITTANCE				Remarks:
ACTION	FUND SYMBOL	CTY.	AMOUNT	
FILING FEE				
RENTAL				
UNEARNED				
REFUND				
TOTAL				
AMOUNT DUE				
BY: _____ DATE: _____				

<input type="checkbox"/> Lease in Escrow? <input type="checkbox"/> KGS? <input type="checkbox"/> Auto Escalates? <input type="checkbox"/> Auto Renew?	Of Interest? Operating Rights? Operator Bond Filed?	<b>FOR MMS USE ONLY</b>	
		BILLEE NUMBER	FOREST REFUGE
		OCS SECTION CODE	



UNITED STATES  
DEPARTMENT OF THE INTERIOR  
BUREAU OF LAND MANAGEMENT

RECEIPT AND ACCOUNTING ADVICE

NO. 2263345 04

TC/AZ 08/23/96

Subject: CLAIM MAINTENANCE FEE 1997 - 1242

2 7 13 124,200.00

Applicant:  
ASARCO INC  
RAY COMPLEX  
BOX 8  
HAYDEN AZ 85235

Remitter: SAME AS CK 55014474

Assignor:

LEASE MANAGEMENT DATA										<input type="checkbox"/> NEW		<input type="checkbox"/> UPDATE		<input type="checkbox"/> PAYMENT	
ORIGINAL SERIAL NO.		ASG.	TYPE	ST.	CTY.	FUND SYMBOL			ACRES/UNITS	RATE					
AMC 45754, ET AL															
AMOUNT	ANV. DATE	EXP. DATE	BILL CYC.	S/C	DISTRICT	NEXT BILL	MISC. DATA	U of M	ACTUAL UNITS						
ASSIGNMENT SERIAL NO.		ASG.	TYPE	ST.	CTY.	FUND SYMBOL			ACRES/UNITS	RATE					
AMOUNT	ANV. DATE	EXP. DATE	BILL CYC.	S/C	DISTRICT	NEXT BILL	MISC. DATA	U of M	ACTUAL UNITS						
APPLY REMITTANCE										Remarks:					
ACTION	FUND SYMBOL	CTY.	AMOUNT												
FILING FEE															
RENTAL															
UNEARNED															
REFUND															
TOTAL															
AMOUNT DUE															
<input type="checkbox"/> Lease in Escrow? <input type="checkbox"/> KGS? <input type="checkbox"/> Auto Escalates? <input type="checkbox"/> Auto Renew?										Of Interest? Operating Rights? Operator Bond Filed?			<b>FOR MMS USE ONLY</b> BILLEE NUMBER OCS SECTION CODE FOREST REFUGE		
										BY: _____			DATE: _____		

66892  
314545  
SR

RECEIVED  
B.L.M. AZ STATE OFFICE  
Aug 23 10 22 AM '96  
PHOENIX, ARIZONA

AFFIDAVIT OF MAINTENANCE FEES PAID  
FOR UNPATENTED MINING CLAIMS

STATE OF ARIZONA        }  
                                  } SS  
COUNTY OF GILA        }

E. C. John, acting for ASARCO Incorporated, claimant, being first duly sworn, deposes and says that he is a citizen of the United States, more than eighteen years of age and resides at Kearny in Pinal County, State of Arizona, and is personally acquainted with the claims listed below;

that the said mining claims are all contiguous and are consolidated into one group for common development;

that the said mining claims are situated in the Banner Mining District, Gila County, Arizona, the location notices of which are recorded in the office of the County Recorder of said county;

that the required \$100 per claim maintenance fee has been paid to the BLM in lieu of performing annual assessment labor for the year 1997. Said payment was at the expense of ASARCO Incorporated, owner of said claims, for the purpose of complying with the laws of the United States pertaining to retention of mining claims.

that the location notices of the following claims fall within Sections 27 and 28, Township 4 South, Range 15 East, G. & S. R. B. & M.

ENTERED IN COMPUTER  
10-2-96 SR  
SR  
(12) [Signature]

ORIGINAL OR AMENDED LOCATION NOTICES

<u>Claim</u>	<u>Book or Docket</u>	<u>BLM AMC</u>	
		<u>Page</u>	<u>Serial No.</u>
Chilito No. 1	47, Mines	577	66991
Amended	225	136	
Chilito No. 2	47, Mines	580	66992
Amended	225	137	
Cobre Verde No. 8	41, Mines	464	66993
(Chilito No. 3)	42, Mines	244	
Amended	224	334	
Amended	225	138	
Chilito No. 4	47, Mines	578	66994
Amended	225	139	
Chilito No. 41	225	170	66995
Steamboat 27	830	10-12	314571
Steamboat 28	830	13-15	314572
Steamboat 29	830	16-18	314573
Steamboat 30	830	19-21	314574
Steamboat 31	830	22-24	314575
Steamboat 32	830	25-27	314576
Steamboat 33	830	28-30	314577

\_\_\_\_\_  
E. C. John for ASARCO Incorporated

SUBSCRIBED and sworn to before me this \_\_\_\_\_ day of \_\_\_\_\_, 1996

\_\_\_\_\_  
Notary Public

RECEIVED  
BLM AZ STATE OFFICE  
Aug 23 10 22 AM '96  
PHOENIX, ARIZONA



DEPARTMENT OF THE INTERIOR  
BUREAU OF LAND MANAGEMENT

RECEIPT AND ACCOUNTING ADVICE

No. 2263345

Subject: CLAIM MAINTENANCE FEE 1997 - 1942

Applicant:

ASARCO INC  
RAY COMPLEX  
BOX 8  
HAYDEN AZ 85235

Remitter: SAME AS CK 55014474

Assignor:

LEASE MANAGEMENT DATA		<input type="checkbox"/> NEW	<input type="checkbox"/> UPDATE	<input type="checkbox"/> PAYMENT							
ORIGINAL SERIAL NO.	ASG.	TYPE	ST.	CTY.	FUND SYMBOL		ACRES/UNITS	RATE			
AMC 45754, ET AL											
7186-1187	48428				141622-141623		299654				
45754-45755	66991-67033				253275-253319		299656				
45820	67035-67043				253321-253322		299658				
45823	67045-67101				253324		299660				
45826-45829	67103-67184				253326-253430		299662				
45842-45846	67187-67189				253456-253457		299664				
45849	67193				253460-253464		299673-299678				
45852-45860	67195-67199				253467-253483		299693-299695				
45901-45971	67249-67269				253485-253488		303735-303744				
45985-46005	67271				277468-277470		303747				
46007-46008	67273-67275				277550-277673		303751				
46011-46016	67277-67281				277474		303753				
47104-47105	67284				277498-277501		303755				
47109	67286-67318				277503		303762-303781				
47117	67321-67346				277505		312984-313035				
47119	67349-67439				277507		314545-314613				
47272-47280	67441				277522-277538		315168-315186				
48401-48402	67443-67457				277540		316548-316554				
48405-48406	67459-67536				277542		325895-325908				
48413	67538-67540				277544		333067-333072				
48418	138158-138165				277572		338178-338189				
48420	141524-141555				289373-289374						

40023  
66892  
JR

AFFIDAVIT OF MAINTENANCE FEES PAID  
FOR UNPATENTED MINING CLAIMS

RECEIVED  
BLM AZ STATE OFFICE  
Aug 23 10 22 AM '96  
PHOENIX, ARIZONA

STATE OF ARIZONA                    }  
  } SS  
COUNTY OF GILA                    }

E. C. John, acting for ASARCO Incorporated, claimant, being first duly sworn, deposes and says that he is a citizen of the United States, more than eighteen years of age and resides at Kearny in Pinal County, State of Arizona, and is personally acquainted with the claims listed below;

that the said mining claims are all contiguous and are consolidated into one group for common development;

that the said claims are situated in the Banner Mining District, Gila County, Arizona, the location notices of which are recorded in the office of the County Recorder of said county;

that the required \$100 per mining claim maintenance fee has been paid for the 1997 assessment year to the BLM at the expense of ASARCO Incorporated, owner of said claims for the purpose of complying with the laws of the United States concerning the retention of unpatented mining claims.

that the location notices for said claims are located in Sections 21, 22 and 27, Township 4 South, Range 15 East, G. & S. R. B. & M.

ENTERED IN COMPUTER  
10-2-96 JR

ORIGINAL OR AMENDED LOCATION NOTICES

<u>Claim</u>	<u>Book or Docket</u>	<u>Page</u>	<u>BLM AMC Serial No.</u>
Porphyry	48	158	48401
Quartzite	48	158	48402
Black Copper	8	454	48405
Amended	48	144	48406
Blue Copper	8	454	48406
Amended	48	145	
Keystone	8	512	48413
Amended	48	152	
North Star	8	429	48418
Amended	48	157	
Senator	8	455	48420
Amended	48	160	
Tip Top	16	118	48428
Amended	48	166	
Chilito No. 6	47, Mines	581	66996
Amended	42, Mines 225	140	
Chilito No. 7	47, Mines	582	66997
Amended	42, Mines 225	141	
Chilito No. 8	47, Mines	583	66998
Amended	225	142	
Copper Glance No. 1 (Chilito 12)	41, Mines	464	66999
Amended	42, Mines	246	
Amended	225	145	
Copper Glance No. 2 (Chilito 13)	41, Mines	465	67000
Amended	42, Mines	247	
Amended	225	146	
Two Bridges (Chilito 14)	47, Mines	559	67001
Amended	42, Mines	248	
Amended	225	147	
Evener (Chilito 15)	47, Mines	560	67002
Amended	42, Mines		
Amended	225		

RECEIVED  
 U.S. BUREAU OF LAND MANAGEMENT  
 AUG 23 10 24 AM '95  
 FEDERAL BUREAU OF INVESTIGATION

ORIGINAL OR AMENDED LOCATION NOTICES

<u>Claim</u>	<u>Book or Docket</u>	<u>Page</u>	<u>BLM AMC Serial No.</u>
Copper Glance No. 7 (Chilito 19)	41, Mines	466	67003
Amended	42, Mines	250	}
Amended	225	149	
Chilena No. 3 (Chilito 29)	47, Mines	556	67004
Amended	42, Mines	260	}
Amended	225	159	
Chilena No. 4 (Chilito 30)	47, Mines	557	67005
Amended	42, Mines	261	}
Amended	225	160	
Chilena No. 5 (Chilito 32)	47, Mines	558	67006
Amended	42, Mines	262	}
Amended	225	161	
Chilena No. 2 (Chilito 33)	47, Mines	555	67007
Amended	42, Mines	263	}
Amended	225	162	
Chilito No. 42	238	465	67008
Ethel	41, Mines	12	67009
Spring	47, Mines	121	67010
Drusilla	47, Mines	93	67011
Fanny	47, Mines	94	67012

\_\_\_\_\_  
E. C. John for ASARCO Incorporated

SUBSCRIBED and sworn to before me this \_\_\_\_\_ day of \_\_\_\_\_, 1996.

RECEIVED  
BLM AZ STATE OFFICE  
AUG 23 10 22 AM '96  
PHOENIX, ARIZONA

\_\_\_\_\_  
Notary Public



RECEIPT AND ACCOUNTING ADVICE

No. 2263345


Subject: CLAIM MAINTENANCE FEE 1997 - 1998

Applicant:  
  
ASARCO INC  
RAY COMPLEX  
BOX 8  
HAYDEN AZ 85835

Remitter: SAME AS CK 55014474

Assignor:

LEASE MANAGEMENT DATA		<input type="checkbox"/> NEW	<input type="checkbox"/> UPDATE	<input type="checkbox"/> PAYMENT						
ORIGINAL SERIAL NO.	ASG.	TYPE	ST.	CTY.	FUND SYMBOL		ACRES/UNITS	RATE		
AMC 45754, ET AL										
1186-1187	48428				141622-141623	299654				
45754-45755	66991-67033				253275-253319	299656				
45820	67035-67043				253321-253322	299658				
45823	67045-67101				253324	299660				
45826-45829	67103-67184				253326-253430	299662				
45842-45846	67187-67189				253456-253457	299664				
45849	67193				253460-253464	299673-299678				
45852-45860	67195-67199 *				253467-253483	299693-299695				
45901-45971	67249-67269				253485-253488	303735-303744				
45985-46005	67271				277468-277470	303747				
46007-46008	67273-67275				277550-277673	303751				
46011-46016	67277-67281				277474	303753				
47104-47105	67284				277498-277501	303755				
47109	67286-67318				277503	303762-303781				
47117	67321-67346				277505	312984-313035				
47119	67349-67439				277507	314545-314613				
47272-47280	67441				277522-277538	315168-315186				
48401-48402	67443-67457				277540	316548-316554				
48405-48406	67459-67536				277542	325895-325908				
48413	67538-67540				277544	333067-333072				
48418	138158-138165				277572	338178-338189				
48420	141524-141555				289373-289374					



66892  
 101235  
 267894  
 283327  
 289500  
 290501  
 293492  
 294346  
 296318  
 298849  
 309596  
 321860  
 324229  
 326786  
 329037  
 333390  
 Sr

July 23, 1996

**CERTIFIED MAIL - Return Receipt Requested**

Bureau of Land Management  
 Arizona State Office  
 P.O. Box 16563  
 Phoenix, AZ 85011-6563

RE: Payment of Annual Maintenance Fee

Gentlemen:

This will serve as notice that Phelps Dodge Mining Company, a division of Phelps Dodge Corporation, whose address for the purposes of this filing is 4521 U.S. Highway 191, Morenci, AZ 85540-9795, intends to hold the mining claims and/or mill sites described on Exhibits A, B, and C attached hereto for the assessment year ending September 1, 1997 by payment of the annual assessment fee of \$100 per claim or site. Payment of such amount is made herewith for such assessment year for each of the claims and sites, the name and BLM serial number of which, and the book and page or index of recording of the location notice in the official records of Graham County, AZ, of which, is set forth on Exhibits A, B and C attached hereto and by this reference incorporated herein.

Please copy (costs included in amount of enclosed check) and return all originals with date-time stamp and with receipt for payment to my attention at the above address.

PHELPS DODGE MINING COMPANY,  
 a division of Phelps Dodge Corporation

*GL Jones*

Gary L. Jones  
 (520) 865-4521, Ext. 1-208#

Encl: Check

RECEIVED  
 BUREAU OF  
 LAND MANAGEMENT  
 JUL 24 9 49 AM '96  
 ARIZONA  
 STATE OFFICE  
 PHOENIX, ARIZONA

STATE OF ARIZONA )  
 ) SS  
 County of Greenlee )

**ENTERED IN COMPUTER**  
*8/30/96 Sr*

This instrument was acknowledged before me this 11<sup>th</sup> day of July, 1996, by Gary L. Jones, Property & Water Administrator, Morenci Branch of Phelps Dodge Mining Company, a division of Phelps Dodge Corporation, a New York corporation, for and on behalf of the corporation.

My Commission Expires:

October 11, 1999

*Kelly R. Eller*

Notary Public OFFICIAL SEAL  
**KELLY R. ELLER**  
 Notary Public - State of Arizona  
 GREENLEE COUNTY  
 My Comm. Expires Oct. 11, 1999

**EXHIBIT A**  
**LONE STAR MINING DISTRICT**  
 Graham County

RECEIVED  
 BUREAU OF  
 LAND MANAGEMENT  
 JUL 24 9 49 AM '96  
 ARIZONA  
 STATE OFFICE  
 PHOENIX, ARIZONA

[LODE (368)]

CLAIM NAME	BOOK & PAGE	Sec.	T	R	AMC NUMBER
A-1A	410 469	12	6S	26E	67596 ✓
Ace 1A	415 311	31	5S	27E	101235
Ace 2A	415 287	31	5S	27E	101236
Ace 3A	415 285	31	5S	27E	101237
Ace 4A	415 313	31	5S	27E	101238
Ace 5A	416 918	9	6S	27E	101239
Ace 6A	416 920	9	6S	27E	101240
Ace 7A	416 922	9	6S	27E	101241
Ace 8A	416 924	9	6S	27E	101242
Ace 9A	416 926	9	6S	27E	101243 ✓
Ace 10A	416 928	9	6S	27E	101244
Ace 11A	416 930	9	6S	27E	101245
Ace 12A	416 932	9	6S	27E	101246
Ace 13A	416 934	9	6S	27E	101247
Ace 14A	416 936	9	6S	27E	101248
Ace No. 15	324 264	9	6S	27E	101249
Ace No. 16	324 266	18	6S	27E	101250
Ace No. 17	324 268	17	6S	27E	101251
Ace 18A	410 355	18	6S	27E	101252
Ace 19A	414 31	14	6S	26E	101253 ✓
Ace 20A	414 33	14	6S	26E	101254
Ace No. 21	324 276	1	6S	26E	101255
Ace No. 22	324 278	1	6S	26E	101256
Ace No. 23	324 280	1	6S	26E	101257
Ace No. 24	324 282	1	6S	26E	101258
Ace No. 25	324 284	1	6S	26E	101259
Ace No. 26	324 286	1	6S	26E	101260
Ace No. 27	324 288	1	6S	26E	101261
Ace No. 28	324 290	1	6S	26E	101262
Ace No. 29	324 292	1	6S	26E	101263 ✓
Ace No. 30	324 294	1	6S	26E	101264
Ace No. 31	324 296	1	6S	26E	101265
Ace No. 32	324 298	6	6S	27E	101266
Ace No. 33	324 300	6	6S	27E	101267
Ace No. 34	324 302	6	6S	27E	101268
Ace No. 35	324 304	1	6S	26E	101269
Ace No. 36	324 306	1	6S	26E	101270
Ace No. 37	324 308	6	6S	27E	101271
Ace No. 38	324 310	6	6S	27E	101272
Ace No. 39	324 312	6	6S	27E	101273 ✓

40

CLAIM NAME	BOOK & PAGE	Sec.	T	AMC NUMBER
------------	-------------	------	---	------------

Ace No. 40	324 314	6	6S	27E	101274
Ace No. 41	324 316	6	6S	27E	101275
Ace No. 42	324 318	6	6S	27E	101276
Ace No. 43	324 320	6	6S	27E	101277
Ace No. 44	324 322	6	6S	27E	101278
Ace No. 45	324 324	6	6S	27E	101279
Ace No. 46	324 326	6	6S	27E	101280
Ace No. 47	324 328	6	6S	27E	101281
Ace 48A	410 397	11	6S	26E	101282
Ace 49A	410 399	11	6S	26E	101283
Ace 50A	410 401	11	6S	26E	101284
Ace 51A	478 241	11	6S	26E	101285
Ace 52A	478 243	11	6S	26E	101286
Ace 53A	478 245	11	6S	26E	101287
Ace 54A	478 247	2	6S	26E	101288
Ace 55A	478 249	2	6S	26E	267894
Ace 56A	410 413	1	6S	26E	101290
Ace 57A	478 251	1	6S	26E	101291
Ace 58A	410 417	1	6S	26E	101292
Ace 59A	410 419	1	6S	26E	101293
Ace 60A	410 421	1	6S	26E	101294
Ace 61A	410 423	1	6S	26E	101295
Ace 62A	410 425	1	6S	26E	101296
Alpha 61A	420 29	20	6S	27E	67829
Alpha 62A	420 31	20	6S	27E	67830
Alpha 63A	420 33	20	6S	27E	67831
Alpha 64A	420 35	20	6S	27E	67832
Alpha 65A	420 37	20	6S	27E	67833
Alpha 66A	420 39	20	6S	27E	67834
Alpha 67A	420 41	20	6S	27E	67835
Alpha 68A	420 43	20	6S	27E	67836
Alpha #69	46 30	20	6S	27E	67837
Alpha #70	46 31	20	6S	27E	67838
Alpha #71	46 32	20	6S	27E	67839
Alpha #72	46 33	20	6S	27E	67840
Alpha #73	46 34	20	6S	27E	67841
Alpha #74	46 35	20	6S	27E	67842
Beta #61A	45 542	20	6S	27E	67844
Beta #62	45 543	20	6S	27E	67845
Beta #63A	45 544	20	6S	27E	67846
Beta #64	45 545	17	6S	27E	67847
Beta #65A	45 546	17	6S	27E	67848

RECEIVED  
 BUREAU OF  
 LAND MANAGEMENT  
 JUN 24 9 50 AM '96  
 ARIZONA  
 STATE OFFICE  
 PHOENIX, ARIZONA



CLAIM NAME	BOOK & PAGE	Sec.	T	AMC NUMBER
------------	-------------	------	---	------------

Beta #66	45 547	17	6S	27E	67849
Beta #67A	45 548	17	6S	27E	67850
Beta #68	45 549	17	6S	27E	67851
Beta #69A	45 550	17	6S	27E	67852
Beta #70	45 551	17	6S	27E	67853
Beta #71	45 552	17	6S	27E	67854
Beta #72A	45 553	17	6S	27E	67855
Beta #73	45 554	17	6S	27E	67856
Beta #74A	45 555	17	6S	27E	67857
Beta #75	45 556	17	6S	27E	67858
Beta #76	45 557	17	6S	27E	67859
Beta #77	45 558	17	6S	27E	67860
Beta #78	45 559	17	6S	27E	67861

Beta 81R 410 357 18 6S 27E 289517 ✓

Beta 83A 410 359 18 6S 27E 67866 } ✓

Beta 84A 410 361 18 6S 27E 67867 } ✓

Beta 85R 410 363 18 6S 27E 289518 ✓

Beta 86A 410 365 18 6S 27E 67869 ✓

Beta 87R 410 367 18 6S 27E 289519 ✓

Beta 88A 410 369 18 6S 27E 67871 ✓

Beta 89R 410 371 18 6S 27E 289520 } ✓

Beta 90R 410 373 18 6S 27E 289521 } ✓

Beta 92R 410 375 18 6S 27E 289522 } ✓

Beta 94 431 608 18 6S 27E 309596 ✓

Burgermeister-A 410 475 11 6S 26E 67597 ✓

Bush 17A 53 371 23 6S 26E 67600 } ✓

Bush 18A 53 372 23 6S 26E 67601 } ✓

Bush 19A 53 373 23 6S 26E 67602 } ✓

Bush 20A 53 374 23 6S 26E 67603 } ✓

Bush 21A 53 375 23 6S 26E 67604 } ✓

Bush 22A 53 376 23 6S 26E 67605 } ✓

Bush 23A 53 377 23 6S 26E 67606 } ✓

Bush 24A 53 378 23 6S 26E 67607 } ✓

Bush 25A 53 379 14 6S 26E 67608 } ✓

Bush 26A 53 380 14 6S 26E 67609 } ✓

Bush 27A 53 381 14 6S 26E 67610 } ✓

RECEIVED  
 BUREAU OF  
 LAND MANAGEMENT  
 PHOENIX, ARIZONA  
 JUL 24 9 50 AM '96

CLAIM NAME	BOOK & PAGE	Sec.	T	AMC NUMBER
------------	-------------	------	---	------------

Bush 28A	53 382	14	6S	26E	67611
Bush 29A	53 383	14	6S	26E	67612
Bush 30A	53 384	14	6S	26E	67613
Bush 31A	53 385	14	6S	26E	67614
Bush 32A	53 386	14	6S	26E	67615
Bush 33A	53 387	14	6S	26E	67616
Bush 34A	53 388	14	6S	26E	67617
Bush 35A	53 389	14	6S	26E	67618
Bush 36A	53 390	14	6S	26E	67619

Con. Metals No. 6R	411 241	12	6S	26E	290504
Con. Metals No. 7R	411 243	12	6S	26E	290505

Con. Metals No. 8A	410 433	12	6S	26E	67623
Con. Metals No. 9A	410 435	12	6S	26E	67624
Con. Metals No. 10A	410 437	12	6S	26E	67625
Con. Metals No. 11A	410 439	12	6S	26E	67626
Con. Metals No. 12A	410 441	12	6S	26E	67627
Con. Metals No. 15A	410 443	12	6S	26E	67628
Con. Metals No. 16A	410 445	12	6S	26E	67629
Con. Metals No. 17A	410 447	12	6S	26E	67630
Con. Metals No. 18A	410 449	12	6S	26E	67631

Con. Metals No. 20A	410 451	12	6S	26E	67633
---------------------	---------	----	----	-----	-------

Coors A	410 471	12	6S	26E	67634
---------	---------	----	----	-----	-------

Delta No. 54	47 574	9	6S	27E	67738
Delta No. 55	51 469	9	6S	27E	67739
Delta No. 56	51 470	9	6S	27E	67740
Delta No. 57	46 185	16	6S	27E	67741
Delta No. 58	46 186	9	6S	27E	67742
Delta No. 59	46 187	16	6S	27E	67743
Delta No. 60	46 188	9	6S	27E	67744
Delta No. 61	46 189	9	6S	27E	67745
Delta 62	46 190	9	6S	27E	67746
Delta No. 63	51 468	9	6S	27E	67747
Delta No. 65	51 466	9	6S	27E	67748
Delta No. 67	51 467	9	6S	27E	67749

Epsilon No. 51	51 38	9	6S	27E	67750
Epsilon No. 52	51 39	9	6S	27E	67751

Gamma No. 83R	410 345	18	6S	27E	289512
Gamma No. 85R	410 347	18	6S	27E	289513
Gamma No. 87R	410 349	7	6S	27E	289514

RECEIVED  
 BUREAU OF  
 LAND MANAGEMENT  
 96. MAY 05 6 50 AM '96  
 ARIZONA STATE OFFICE  
 PHOENIX, ARIZONA

CLAIM NAME	BOOK & PAGE	Sec.	T	AMC NUMBER
------------	-------------	------	---	------------

Gamma No. 89R	410 351	7	6S	27E	289515
Gamma No. 91R	410 353	7	6S	27E	289516
Gamma #63	47 519	17	6S	27E	67877
Gamma #65	45 472	17	6S	27E	67878
Gamma #66	45 473	17	6S	27E	67879
Gamma #67	45 474	17	6S	27E	67880
Gamma #68	45 475	17	6S	27E	67881
Gamma #69	45 476	17	6S	27E	67882
Gamma #70	45 477	17	6S	27E	67883
Gamma No. 71	51 454	17	6S	27E	67884
Gamma No. 72	51 455	17	6S	27E	67885
Gamma #73	45 480	17	6S	27E	67886
Gamma #74	45 481	17	6S	27E	67887
Garoga 4A	416 948	3	6S	27E	67755
Garoga 5A	416 950	3	6S	27E	67756
Garoga 6A	416 952	3	6S	27E	67757
Garoga 7A	416 954	3	6S	27E	67758
Garoga 8A	416 956	9	6S	27E	67759
Garoga 9A	416 958	9	6S	27E	67760
Garoga 10A	416 960	9	6S	27E	67761
Garoga 11A	416 962	9	6S	27E	67762
Garoga 12A	416 964	9	6S	27E	67763
Garoga 13A	416 966	10	6S	27E	67764
Garoga 14A	416 968	10	6S	27E	67765
Garoga 15A	416 970	10	6S	27E	67766
Garoga 16A	416 972	10	6S	27E	67767
Garoga #17	46 60	9	6S	27E	67768
Garoga #18	46 59	9	6S	27E	67769
Garoga #19	46 58	9	6S	27E	67770
Garoga #20	46 57	9	6S	27E	67771
Garoga #21	46 56	10	6S	27E	67772
Garoga #22	46 55	10	6S	27E	67773
Garoga #23	46 54	10	6S	27E	67774
Garoga #24	46 53	10	6S	27E	67775
Garoga #25	46 52	10	6S	27E	67776
Griesdieck A	410 473	12	6S	26E	67637
Ironwood A	410 453	12	6S	26E	67638
Ithaca No. 9A	410 455	12	6S	26E	67639
Ithaca No. 12A	410 457	12	6S	26E	67640
Ithaca No. 15A	410 459	12	6S	26E	67641
Ithaca No. 20A	410 461	12	6S	26E	67642

RECEIVED  
BUREAU OF  
LAND MANAGEMENT  
JUL 24 9 58 AM 1966

41

CLAIM NAME	BOOK & PAGE	Sec.	T	AMC NUMBER
------------	-------------	------	---	------------

Jinks No. 3	50 124	17	6S	27E	67893
Jinks No. 4	50 125	17	6S	27E	67894
Jinks No. 5	50 126	20	6S	27E	67895
Jinks No. 6	50 127	20	6S	27E	67896
Jinks No. 22A	410 341	18	6S	27E	67897
Jinks No. 23A	410 343	18	6S	27E	67898
Jinks No. 24	50 145	17	6S	27E	67899
Jinks No. 25	50 146	17	6S	27E	67900
Jinks No. 26	50 147	17	6S	27E	67901
Jinks No. 27	83 126	17	6S	27E	67902
Jinks No. 36	81 469	9	6S	27E	67778
Jinks No. 37	83 128	16	6S	27E	67779
Juanita A	410 333	7	6S	27E	67903
Knob Hill No. 20R	411 235	12	6S	26E	290501
Knob Hill No. 22R	411 237	12	6S	26E	290502
Lulu Belle R	411 239	12	6S	26E	290503
LS-1	405 418	33	5S	27E	283327
LS-2	405 420	33	5S	27E	283328
LS-3	405 422	33	5S	27E	283329
LS-4	405 424	33	5S	27E	283330
LS-5	405 426	33	5S	27E	283331
LS-6	405 428	33	5S	27E	283332
LS-7	405 430	33	5S	27E	283333
LS-8	405 432	33	5S	27E	283334
LS-9	405 434	33	5S	27E	283335
LS-10	405 436	33	5S	27E	283336
LS-11	405 438	33	5S	27E	283337
LS-12	405 440	33	5S	27E	283338
LS-13	405 442	33	5S	27E	283339
LS-14	405 444	33	5S	27E	283340
LS-15	405 446	33	5S	27E	283341
LS-16	405 448	33	5S	27E	283342
LS-17	405 450	3	6S	27E	283343
LS-18	405 452	3	6S	27E	283344
LS-19	405 454	3	6S	27E	283345
LS-20	405 456	3	6S	27E	283346
LS-21	410 379	12	6S	26E	289500
LS-22	410 381	11	6S	26E	289501
LS-23	410 383	12	6S	26E	289502
LS-24	410 385	11	6S	26E	289503

ARIZONA  
STATE OFFICE  
PHOENIX, ARIZONA

RECEIVED  
BUREAU OF  
LAND MANAGEMENT  
APR 24 9 50 AM '96



CLAIM NAME	BOOK & PAGE	Sec.	T	AMC NUMBER
------------	-------------	------	---	------------

LS-25	410 387	12	6S	26E	289504
LS-26	410 389	12	6S	26E	289505
LS-27	410 391	7	6S	27E	289506
LS-28	410 393	18	6S	27E	289507
LS-29	410 395	1	6S	26E	289508

LS-30	414 39	23	6S	26E	293492
LS-31	414 41	23	6S	26E	293493
LS-32	414 43	23	6S	26E	293494
LS-33	414 45	23	6S	26E	293495
LS-34	414 47	14	6S	26E	293496
LS-35	414 49	14	6S	26E	293497
LS-36	414 51	14	6S	26E	293498

LS-37	415 297	31	5S	27E	294346
LS-38	415 307	31	5S	27E	294347
LS-39	415 305	31	5S	27E	294348
LS-40	415 319	31	5S	27E	294349
LS-41	415 303	31	5S	27E	294350

LS-42	416 902	10	6S	27E	296318
LS-43	416 904	9	6S	27E	296319
LS-44	416 906	10	6S	27E	296320
LS-45	416 908	9	6S	27E	296321
LS-46	416 910	9	6S	27E	296322
LS-47	416 912	9	6S	27E	296323
LS-48	416 914	9	6S	27E	296324
LS-49	416 916	9	6S	27E	296325

LS-50	419 992	17	6S	27E	298849
LS-51	419 994	17	6S	27E	298850
LS-52	419 996	17	6S	27E	298851
LS-53	419 998	20	6S	27E	298852
LS-54	420 1	20	6S	27E	298853
LS-55	420 3	20	6S	27E	298854
LS-56	420 5	20	6S	27E	298855
LS-57	420 7	20	6S	27E	298856
LS-58	420 9	17	6S	27E	298857
LS-59	420 11	17	6S	27E	298858
LS-60	420 13	17	6S	27E	298859
LS-61	420 45	6	6S	27E	298860

LS-62	471 421	18	6S	27E	329037
LS-63	471 423	18	6S	27E	329038
LS-64	471 425	18	6S	27E	329039
LS-65	471 427	18	6S	27E	329040

ARIZONA  
STATE OFFICE  
PHOENIX, ARIZONA

RECEIVED  
BUREAU OF  
LAND MANAGEMENT  
JUL 24 9 50 AM '96

CLAIM NAME	BOOK & PAGE	Sec.	T	AMC NUMBER
------------	-------------	------	---	------------

LS-66	471 429	18	6S	27E	329041
LS-67	471 431	18	6S	27E	329042
LS-68	471 433	12	6S	26E	329043
LS-69	471 435	12	6S	26E	329044
LS-70	471 437	12	6S	26E	329045
LS-71	471 439	12	6S	26E	329046
LS-72	471 441	12	6S	26E	329047
LS-73	471 443	12	6S	26E	329048
LS-74	471 445	12	6S	26E	329049
LS-75	471 447	12	6S	26E	329050
LS-76	471 449	12	6S	26E	329051
LS-77	471 451	12	6S	26E	329052
LS-78	471 453	12	6S	26E	329053
LS-79	471 455	12	6S	26E	329054
LS-80	471 457	1	6S	26E	329055
LS-81	471 459	1	6S	26E	329056
LS-82	471 461	1	6S	26E	329057
LS-83	471 463	1	6S	26E	329058
LS-84	471 465	12	6S	26E	329059
LS-85	471 467	12	6S	26E	329060
LS-86	471 469	12	6S	26E	329061
LS-87A	478 253	12	6S	26E	329062
LS-88	471 473	12	6S	26E	329063

Mesquite A 410 427 12 6S 26E 67654 ✓

Oso Ensenada #3	45 323	4	6S	27E	67780
Oso Ensenada #4	45 324	3	6S	27E	67781
Oso Ensenada #5	45 325	4	6S	27E	67782
Oso Ensenada #6	45 326	3	6S	27E	67783
Oso Ensenada #7	45 327	4	6S	27E	67784
Oso Ensenada #8	45 328	3	6S	27E	67785
Oso Ensenada #9	45 329	4	6S	27E	67786
Oso Ensenada #10	45 330	3	6S	27E	67787
Oso Ensenada #11	45 331	4	6S	27E	67788
Oso Ensenada #12	45 332	3	6S	27E	67789
Oso Ensenada #13	45 333	4	6S	27E	67790
Oso Ensenada #14	45 334	3	6S	27E	67791
Oso Ensenada #15	45 335	4	6S	27E	67792
Oso Ensenada #16	45 336	3	6S	27E	67793

Pabst A 414 37 14 6S 26E 67655 ✓

Pond #1	45 303	33	5S	27E	67794
Pond #2	45 304	33	5S	27E	67795
Pond #3	45 305	33	5S	27E	67796

ARIZONA  
 STATE OFFICE  
 PHOENIX, ARIZONA

RECEIVED  
 BUREAU OF  
 LAND MANAGEMENT  
 96. APR 9 9 50 AM '96

CLAIM NAME	BOOK & PAGE	Sec.	T	AMC NUMBER
------------	-------------	------	---	------------

Pond #4	45 306	33	5S	27E	67797
Pond #5	45 307	33	5S	27E	67798
Pond #6	45 308	33	5S	27E	67799
Pond #7	45 309	33	5S	27E	67800
Pond #8	45 310	33	5S	27E	67801
Pond #9	45 311	33	5S	27E	67802
Pond #10	45 312	33	5S	27E	67803
Pond #11	45 313	33	5S	27E	67804
Pond #12	45 314	33	5S	27E	67805
Pond #13	45 315	33	5S	27E	67806
Pond #14	45 316	33	5S	27E	67807
Pond #15	45 317	33	5S	27E	67808
Pond #16	45 318	33	5S	27E	67809
Pond #17	45 319	33	5S	27E	67810
Pond #18	45 320	33	5S	27E	67811

Round Ridge 1R	410 335	18	6S	27E	289509
Round Ridge 2R	410 337	18	6S	27E	289510
Round Ridge 3R	410 339	18	6S	27E	289511

Scalper 7A	416 938	8	6S	27E	67819
Scalper #8	40 344	9	6S	27E	67820
Scalper 9A	416 940	9	6S	27E	67821
Scalper #10	40 346	9	6S	27E	67822
Scalper 11A	416 942	9	6S	27E	67823
Scalper #12	40 348	9	6S	27E	67824
Scalper 13A	416 944	9	6S	27E	67825
Scalper #14	40 350	9	6S	27E	67826
Scalper 15A	416 946	9	6S	27E	67827
Scalper #16	40 352	9	6S	27E	67828

Schlitz A	414 35	14	6S	26E	67656
-----------	--------	----	----	-----	-------

Senorbac 17A	415 291	31	5S	27E	67544
Senorbac 18A	415 289	31	5S	27E	67545
Senorbac 19A	415 281	31	5S	27E	67546
Senorbac 20A	415 283	31	5S	27E	67547
Senorbac 21A	415 293	31	5S	27E	67548
Senorbac 22A	415 295	31	5S	27E	67549
Senorbac 23A	415 299	31	5S	27E	67550
Senorbac 24A	415 301	31	5S	27E	67551

Senorbac 26A	415 323	31	5S	27E	67553
Senorbac 27A	415 325	31	5S	27E	67554
Senorbac 28A	415 321	31	5S	27E	67555
Senorbac 29A	415 315	31	5S	27E	67556

RECEIVED  
 BUREAU OF  
 LAND MANAGEMENT  
 9 50 AM '96  
 ARIZONA  
 STATE OFFICE  
 PHOENIX, ARIZONA

41

CLAIM NAME	BOOK & PAGE	Sec.	T	AMC NUMBER
------------	-------------	------	---	------------

Senorbac 30A	415 317	31	5S	27E	67557
Senorbac 31A	415 329	31	5S	27E	67558
Senorbac 32A	415 327	31	5S	27E	67559
Senorbac 34A	415 331	31	5S	27E	67560
Senorbac 35A	415 333	31	5S	27E	67561
Senorbac 36A	415 309	32	5S	27E	67562

RECEIVED  
 BUREAU OF  
 LAND MANAGEMENT  
 JUL 24 9 50 AM '96  
 ARIZONA  
 STATE OFFICE  
 PHOENIX, ARIZONA

4

**EXHIBIT B**  
**LONE STAR MINING DISTRICT**  
 Graham County

[LODE (210)]

CLAIM NAME	BOOK & PAGE	Sec.	T	R	AMC NUMBER
M1	448 441	15	6S	27E	321860
M2	448 443	15	6S	27E	321861
M3	448 445	15	6S	27E	321862
M4	448 447	15	6S	27E	321863
M5	448 449	15	6S	27E	321864
M6	448 451	15	6S	27E	321865
M7	448 453	15	6S	27E	321866
M8	448 455	15	6S	27E	321867
M9	448 457	15	6S	27E	321868
M10	448 459	15	6S	27E	321869
M11	448 461	15	6S	27E	321870
M12	448 463	15	6S	27E	321871
M13	448 465	15	6S	27E	321872
M14	448 467	15	6S	27E	321873
M15	448 469	15	6S	27E	321874
M16	448 471	15	6S	27E	321875
M17	448 473	15	6S	27E	321876
M18	448 475	15	6S	27E	321877
M19	463 593	15	6S	27E	326843
M20	463 595	15	6S	27E	326844
M21	463 597	15	6S	27E	326845
M22	463 599	15	6S	27E	326846
M23	463 601	14	6S	27E	326847
M24	463 603	14	6S	27E	326848
M25	463 605	14	6S	27E	326849
M26	463 607	14	6S	27E	326850
M27	463 609	14	6S	27E	326851
M28	463 611	14	6S	27E	326852
M29	463 613	14	6S	27E	326853
M30	463 615	14	6S	27E	326854
M31	463 617	14	6S	27E	326855
M32	463 619	14	6S	27E	326857
M33	463 621	14	6S	27E	326858
M34	463 623	14	6S	27E	326859
M35	463 625	14	6S	27E	326860
M36	463 627	14	6S	27E	326861
M37	448 477	10	6S	27E	321878
M38	448 479	10	6S	27E	321879

ARIZONA  
 STATE OFFICE  
 PHOENIX, ARIZONA

RECEIVED  
 BUREAU OF  
 LAND MANAGEMENT  
 Jul 24 9 50 AM '96

CLAIM NAME	BOOK & PAGE	Sec.	T	AMC NUMBER
------------	-------------	------	---	------------

M39	448 481	15	6S	27E	321880
M40	448 483	15	6S	27E	321881
M41	448 485	15	6S	27E	321882
M42	448 487	15	6S	27E	321883
M43	448 489	15	6S	27E	321884
M44	448 491	15	6S	27E	321885
M45	448 493	15	6S	27E	321886
M46	448 495	15	6S	27E	321887
M47	448 497	15	6S	27E	321888
M48	448 499	15	6S	27E	321889
M49	448 501	15	6S	27E	321890
M50	448 503	15	6S	27E	321891
M51	448 505	15	6S	27E	321892
M52	448 507	15	6S	27E	321893
M53	448 509	15	6S	27E	321894
M54	448 511	15	6S	27E	321895
M55	463 629	15	6S	27E	326856 ✓
M56	452 54	11	6S	27E	324229 ✓
M57	463 631	15	6S	27E	326862 ✓
M58	452 56	11	6S	27E	324230 ✓
M59	463 633	14	6S	27E	326863 ✓
M60	452 58	11	6S	27E	324231 ✓
M61	463 635	14	6S	27E	326864 ✓
M62	452 60	11	6S	27E	324232 ✓
M63	463 637	14	6S	27E	326865 ✓
M64	452 62	11	6S	27E	324233 ✓
M65	463 639	14	6S	27E	326866 ✓
M66	452 64	11	6S	27E	324234 ✓
M67	463 641	14	6S	27E	326867 ✓
M68	452 66	11	6S	27E	324235 ✓
M69	463 643	14	6S	27E	326868 ✓

ARIZONA  
STATE OFFICE  
PHOENIX, ARIZONA

RECEIVED  
BUREAU OF  
LAND MANAGEMENT  
JUL 24 9 51 AM '96

CLAIM NAME	BOOK & PAGE	Sec.	T	AMC NUMBER
------------	-------------	------	---	------------

M70	452 68	11	6S	27E	324236 ✓
M71	463 645	14	6S	27E	326869 ✓
M72	452 70	11	6S	27E	324237 ✓
M73	448 513	10	6S	27E	321896
M74	448 515	10	6S	27E	321897
M76	448 519	10	6S	27E	321899
M75	448 517	10	6S	27E	321898
M77	448 521	10	6S	27E	321900
M78	448 523	10	6S	27E	321901
M79	448 525	10	6S	27E	321902 ✓
M80	448 527	10	6S	27E	321903
M81	448 529	10	6S	27E	321904
M82	448 531	10	6S	27E	321905
M83	448 533	10	6S	27E	321906
M84	448 535	10	6S	27E	321907
M85	448 537	10	6S	27E	321908
M86	448 539	10	6S	27E	321909
M87	448 541	11	6S	27E	321910
M88	448 543	11	6S	27E	321911
M89	448 545	11	6S	27E	321912 ✓
M90	448 547	11	6S	27E	321913
M91	448 549	11	6S	27E	321914
M92	448 551	11	6S	27E	321915
M93	448 553	11	6S	27E	321916
M94	448 555	11	6S	27E	321917
M95	448 557	11	6S	27E	321918
M96	448 559	11	6S	27E	321919
M97	448 561	11	6S	27E	321920
M98	448 563	11	6S	27E	321921
M99	448 565	11	6S	27E	321922 ✓
M100	448 567	11	6S	27E	321923
M101	448 569	11	6S	27E	321924
M102	448 571	11	6S	27E	321925
M103	448 573	11	6S	27E	321926
M104	448 575	11	6S	27E	321927
M105	448 577	10	6S	27E	321928
M106	448 579	10	6S	27E	321929
M107	448 581	10	6S	27E	321930
M108	448 583	10	6S	27E	321931
M109	448 585	10	6S	27E	321932 ✓
M110	448 587	11	6S	27E	321933
M111	448 589	11	6S	27E	321934
M112	448 591	11	6S	27E	321935 B

ARIZONA  
STATE OFFICE  
PHOENIX, ARIZONA

RECEIVED  
BUREAU OF  
LAND MANAGEMENT

JUL 24 9 51 AM '96

CLAIM NAME	BOOK & PAGE	Sec.	T	AMC NUMBER
------------	-------------	------	---	------------

M113	448 593	11	6S	27E	321936
M114	448 595	11	6S	27E	321937
M115	448 597	11	6S	27E	321938
M116	448 599	11	6S	27E	321939
M117	448 601	11	6S	27E	321940
M118	448 603	11	6S	27E	321941
M119	448 605	10	6S	27E	321942
M120	448 607	10	6S	27E	321943
M121	448 609	11	6S	27E	321944
M122	448 611	11	6S	27E	321945
M123	448 613	11	6S	27E	321946
M124	448 615	11	6S	27E	321947
M125	448 617	9	6S	27E	321948
M126	448 619	9	6S	27E	321949

M145	463 647	22	6S	27E	326870
M146	463 649	22	6S	27E	326871
M147	463 651	22	6S	27E	326872
M148	463 653	22	6S	27E	326873
M149	463 655	22	6S	27E	326874
M150	463 657	22	6S	27E	326875
M151	463 659	22	6S	27E	326876
M152	463 661	22	6S	27E	326877
M153	463 663	22	6S	27E	326878
M154	463 665	22	6S	27E	326879
M155	463 667	22	6S	27E	326880
M156	463 669	22	6S	27E	326881
M157	463 671	22	6S	27E	326882
M158	463 673	22	6S	27E	326883
M159	463 675	22	6S	27E	326884
M160	463 677	22	6S	27E	326885
M161	463 679	22	6S	27E	326886
M162	463 681	22	6S	27E	326887
M163	463 683	23	6S	27E	326888
M164	463 685	23	6S	27E	326889
M165	463 687	23	6S	27E	326890
M166	463 689	23	6S	27E	326891
M167	463 691	23	6S	27E	326892
M168	463 693	23	6S	27E	326893
M169	463 695	23	6S	27E	326894
M170	463 697	23	6S	27E	326895
M171	463 699	23	6S	27E	326896
M172	463 701	23	6S	27E	326897
M173	463 703	23	6S	27E	326898
M174	463 705	23	6S	27E	326899
M175	463 707	23	6S	27E	326900

RECEIVED  
 BUREAU OF  
 LAND MANAGEMENT  
 JUL 24 9 51 AM '96  
 ARIZONA  
 STATE OFFICE  
 PHOENIX, ARIZONA



CLAIM NAME	BOOK & PAGE	Sec.	T	AMC NUMBER
------------	-------------	------	---	------------

M176	463 709	23	6S	27E	326901
M177	463 711	23	6S	27E	326902
M178	463 713	23	6S	27E	326903
M188	463 715	22	6S	27E	326904
M189	463 717	22	6S	27E	326905
M190	463 719	22	6S	27E	326906
M191	463 721	22	6S	27E	326907
M192	463 723	22	6S	27E	326908
M193	463 725	22	6S	27E	326909
M194	463 727	22	6S	27E	326910
M195	463 729	22	6S	27E	326911
M196	463 731	22	6S	27E	326912
M197	463 733	22	6S	27E	326913
M199	463 735	22	6S	27E	326914
M200	463 737	22	6S	27E	326915
M201	463 739	22	6S	27E	326916
M202	463 741	22	6S	27E	326917
M203	463 743	22	6S	27E	326918
M204	463 745	22	6S	27E	326919
M205	463 747	22	6S	27E	326920
M206	463 749	22	6S	27E	326921
M207	488 141	21	6S	27E	333390
M208	488 143	21	6S	27E	333391
M209	488 145	21	6S	27E	333392
M210	488 147	21	6S	27E	333393
M211	488 149	21	6S	27E	333394
M212	488 151	21	6S	27E	333395
M213	488 153	21	6S	27E	333396
M214	488 155	21	6S	27E	333397
M215	488 157	21	6S	27E	333398
M216	488 159	21	6S	27E	333399
M217	488 161	21	6S	27E	333400
M218	488 163	21	6S	27E	333401
M219	488 165	21	6S	27E	333402
M220	488 167	21	6S	27E	333403
M221	488 169	21	6S	27E	333404
M222	488 171	21	6S	27E	333405
M223	488 173	21	6S	27E	333406
M224	488 175	21	6S	27E	333407
M225	488 177	21	6S	27E	333408
M226	488 179	21	6S	27E	333409
M227	488 181	21	6S	27E	333410
M228	488 183	21	6S	27E	333411

ARIZONA  
STATE OFFICE  
PHOENIX, ARIZONA

RECEIVED  
BUREAU OF  
LAND MANAGEMENT  
JUL 24 9 51 AM '96

CLAIM NAME	BOOK & PAGE	Sec.	T	AMC NUMBER
M229	488 185	21	6S 27E	333412
M230	488 187	21	6S 27E	333413
M231	488 189	21	6S 27E	333414
M232	488 191	21	6S 27E	333415
M233	488 193	21	6S 27E	333416
M234	488 195	21	6S 27E	333417
M235	488 197	21	6S 27E	333418
M236	488 199	16	6S 27E	333419
M237	488 201	16	6S 27E	333420
M238	488 203	16	6S 27E	333421

RECEIVED  
 BUREAU OF  
 LAND MANAGEMENT  
 JUL 24 9 51 AM '96  
 ARIZONA  
 STATE OFFICE  
 PHOENIX, ARIZONA

**EXHIBIT C**  
**LONE STAR MINING DISTRICT**  
 Graham County

[LODE (81)]

CLAIM NAME	BOOK & PAGE	Sec.	T	R	AMC NUMBER
Mas No. 9	249 269	27	6S	26E	67657
Mas No. 10	249 270	27	6S	26E	67658
Mas No. 11	249 271	27	6S	26E	67659
Mas No. 12	249 272	27	6S	26E	67660
Mas No. 13	249 273	27	6S	26E	67661
Mas No. 14	249 274	27	6S	26E	67662
Mas No. 15	249 275	27	6S	26E	67663
Mas No. 16	249 276	27	6S	26E	67664
Mas No. 17	249 277	27	6S	26E	67665
Mas No. 18	249 278	27	6S	26E	67666
Mas No. 19	249 279	34	6S	26E	67667
Mas No. 20	249 280	34	6S	26E	67668
Mas No. 21	249 281	34	6S	26E	67669
Mas No. 22	249 282	34	6S	26E	67670
Mas No. 23	249 283	34	6S	26E	67671
Mas No. 24	249 284	34	6S	26E	67672
Mas No. 25	249 285	34	6S	26E	67673
Mas No. 26	249 286	34	6S	26E	67674
Mas No. 27	249 287	34	6S	26E	67675
Mas No. 28	249 288	34	6S	26E	67676
Mas No. 29	249 289	34	6S	26E	67677
Mas No. 30	249 290	34	6S	26E	67678
Mas No. 31	249 291	34	6S	26E	67679
Mas No. 32	249 292	34	6S	26E	67680
Mas No. 33	249 293	34	6S	26E	67681
Mas No. 34	249 294	34	6S	26E	67682
Mas No. 35	249 295	34	6S	26E	67683
Mas No. 36	249 296	34	6S	26E	67684
Mas No. 45	249 297	27	6S	26E	67685
Mas No. 46	249 298	27	6S	26E	67686
Mas No. 47	249 299	27	6S	26E	67687
Mas No. 48	249 300	27	6S	26E	67688
Mas No. 49	249 301	27	6S	26E	67689
Mas No. 50	249 302	27	6S	26E	67690
Mas No. 51	249 303	27	6S	26E	67691
Mas No. 52	249 304	27	6S	26E	67692
Mas No. 53	249 305	27	6S	26E	67693
Mas No. 54	249 306	27	6S	26E	67694
Mas No. 55	249 307	27	6S	26E	67695
Mas No. 56	249 308	27	6S	26E	67696

ARIZONA STATE OFFICE  
 PHOENIX, ARIZONA

JUL 24 9 51 AM '96

RECEIVED  
 BUREAU OF  
 LAND MANAGEMENT

CLAIM NAME	BOOK & PAGE	Sec.	T	AMC NUMBER
------------	-------------	------	---	------------

Mas No. 57	249 309	27	6S	26E	67697
Mas No. 58	249 310	27	6S	26E	67698
Mas No. 59	249 311	27	6S	26E	67699
Mas No. 60	249 312	27	6S	26E	67700
Mas No. 61	249 313	27	6S	26E	67701
Mas No. 62	249 314	27	6S	26E	67702
Mas No. 63	249 315	27	6S	26E	67703
Mas No. 64	249 316	27	6S	26E	67704
Mas No. 65	249 317	27	6S	26E	67705
Mas No. 66	249 318	27	6S	26E	67706
Mas No. 67	249 319	27	6S	26E	67707
Mas No. 68	249 320	27	6S	26E	67708
Mas No. 69	249 321	27	6S	26E	67709
Mas No. 70	249 322	27	6S	26E	67710
Mas No. 71	249 323	27	6S	26E	67711
Mas No. 72	249 324	34	6S	26E	67712
Mas No. 73	249 325	28	6S	26E	67713
Mas No. 74	249 326	28	6S	26E	67714
Mas No. 75	249 327	28	6S	26E	67715
Mas No. 76	249 328	28	6S	26E	67716
Mas No. 77	249 329	28	6S	26E	67717
Mas No. 78	249 330	28	6S	26E	67718
Mas No. 79	249 331	28	6S	26E	67719
Mas No. 80	249 332	28	6S	26E	67720
Mas No. 81	249 333	28	6S	26E	67721
Mas No. 82	249 334	28	6S	26E	67722
Mas No. 83	249 335	33	6S	26E	67723
Mas No. 84	249 336	33	6S	26E	67724
Mas No. 85	249 337	33	6S	26E	67725
Mas No. 86	249 338	33	6S	26E	67726
Mas No. 87	249 339	33	6S	26E	67727
Mas No. 88	249 340	33	6S	26E	67728
Mas No. 89	249 341	33	6S	26E	67729
Mas No. 90	249 342	33	6S	26E	67730
Mas No. 91	249 343	33	6S	26E	67731
Mas No. 92	249 344	33	6S	26E	67732
Mas No. 93	249 345	33	6S	26E	67733
Mas No. 94	249 346	33	6S	26E	67734
Mas No. 96	249 348	33	6S	26E	67735
Mas No. 98	249 349	33	6S	26E	67736
Mas No. 100	249 350	33	6S	26E	67737

ARIZONA  
STATE OFFICE  
PHOENIX, ARIZONA

JUL 24 9 51 AM '96

RECEIVED  
BUREAU OF  
LAND MANAGEMENT

11



UNITED STATES  
DEPARTMENT OF THE INTERIOR  
BUREAU OF LAND MANAGEMENT

RECEIPT AND ACCOUNTING ADVICE

NO. **2228648**

04

TC/AZ

07/25/96

Subject: CLAIM MAINTENANCE FEE 1997 (659)

2 8 13

65,900.00

Applicant:

PHELPS DODGE  
4521 U.S. HIGHWAY 191  
MORENCI, AZ 85540-9795

SAME AS CK. #59152

Remitter:

Assignor:

LEASE MANAGEMENT DATA									
<input type="checkbox"/> NEW <input type="checkbox"/> UPDATE <input type="checkbox"/> PAYMENT									
ORIGINAL SERIAL NO.	ASG.	TYPE	ST.	CTY.	FUND SYMBOL			ACRES/UNITS	RATE
AMC 67596, ET AL									
AMOUNT	ANV. DATE	EXP. DATE	BILL CYC.	S/C	DISTRICT	NEXT BILL	MISC. DATA	U of M	ACTUAL UNITS
ASSIGNMENT SERIAL NO.	ASG.	TYPE	ST.	CTY.	FUND SYMBOL			ACRES/UNITS	RATE
AMOUNT	ANV. DATE	EXP. DATE	BILL CYC.	S/C	DISTRICT	NEXT BILL	MISC. DATA	U of M	ACTUAL UNITS

APPLY REMITTANCE				Remarks:	67819-67842	290501-290503
ACTION	FUND SYMBOL	CTY.	AMOUNT			
FILING FEE				67544-67551	67844-67861	293492-293498
RENTAL				67553-67562	67866-67867	294346-294350
				67596-67597	67869	296318-296325
				67600-67619	67871	298849-298860
				67623-67631	67877-67887	309596
UNEARNED				67633-67634	67893-67903	321860-321949
REFUND				67637-67642	101235-101288	324229-324237
				67654-67751	101290-101296	326843-326921
TOTAL				67755-67776	267894	329037-329063
AMOUNT DUE				67778-67811	283327-283346	333390-333421
				BY:	289500-289522	DATE: <i>SR</i>

Lease in Escrow?  
 KGS?  
 Auto Escalates?  
 Auto Renew?

Of Interest?  
 Operating Rights?  
 Operator  
 Bond Filed?

**FOR MMS USE ONLY**

BILLEE	FOREST REFUGE
NUMBER	
OCS SECTION	
CODE	



UNITED STATES  
DEPARTMENT OF THE INTERIOR  
BUREAU OF LAND MANAGEMENT

**RECEIPT AND ACCOUNTING ADVICE**

NO. **2228648**  
TC/AZ 07/25/96

Subject: CLAIM MAINTENANCE FEE 1997 (659) 2 8 13 65,900.00

Applicant:  
PHELPS DODGE  
4521 U.S. HIGHWAY 191  
MORENCI, AZ 85540-9795

Remitter: SAME AS CK. #59152

Assignor:

LEASE MANAGEMENT DATA  NEW  UPDATE  PAYMENT

ORIGINAL SERIAL NO.	ASG.	TYPE	ST.	CTY.	FUND SYMBOL	ACRES/UNITS	RATE
AMD 67596, ET AL							

AMOUNT	ANV. DATE	EXP. DATE	BILL CYC.	S/C	DISTRICT	NEXT BILL	MISC. DATA	U of M	ACTUAL UNITS

ASSIGNMENT SERIAL NO.	ASG.	TYPE	ST.	CTY.	FUND SYMBOL	ACRES/UNITS	RATE

AMOUNT	ANV. DATE	EXP. DATE	BILL CYC.	S/C	DISTRICT	NEXT BILL	MISC. DATA	U of M	ACTUAL UNITS

APPLY REMITTANCE

ACTION	FUND SYMBOL	CTY.	AMOUNT
FILING FEE			
RENTAL			
UNEARNED			
REFUND			
TOTAL			
AMOUNT DUE			

Remarks:

BY: \_\_\_\_\_ DATE: \_\_\_\_\_

Lease in Escrow?  
 KGS? Of Interest?  
 Auto Escalates? Operating Rights?  
 Auto Renew? Operator  
 Bond Filed?

FOR MMS USE ONLY	
BILLEE NUMBER	FOREST REFUGE
OCS SECTION	
CODE	



66892

AFFIDAVIT OF PAYMENT OF MAINTENANCE FEES  
FOR UNPATENTED MINING CLAIMS

STATE OF ARIZONA        }  
                                  } SS  
COUNTY OF PINAL        }

E. C. John, acting for ASARCO Incorporated, claimant, being first duly sworn, deposes and says that he is a citizen of the United States, more than eighteen years of age and resides at Kearny in Pinal County, State of Arizona, and is personally acquainted with the claims listed below;

that the said mining claims are contiguous and are consolidated into one group for common development, that said mining claims are situated in the Riverside Mining District, Pinal County, Arizona;

that payment of the \$100 per mining claim maintenance fee for the assessment year 1996 was made by and at the expense of ASARCO Incorporated, owner of said claims, for the purpose of complying with the revised laws of the United States pertaining to retention of unpatented mining claims.

that the location notices of the following claims are located in Sections 7 and 18, Township 4 South, Range 14 East, and Section 13, Township 4 South, Range 13 East, G. & S. R. B. & M.

PHOENIX, ARIZONA  
Aug 25 2 23 PM '95  
RECEIVED  
B.L.M. AZ STATE OFFICE

66892

ORIGINAL AND AMENDED LOCATION NOTICES

<u>Claim</u>	<u>Book or Docket</u>	<u>Page</u>	<u>BLM AMC Serial No.</u>
Erman No. 1	537	209	67124
Amended	974	163	
Erman No. 2	537	210	67125
Amended	974	165	
Erman No. 3	537	211	67126
Amended	974	167	
Erman No. 4	537	212	67127
Amended	974	169	
Erman No. 5	537	213	67128
Amended	974	171	
Erman No. 6	537	214	67129
Amended	974	173	
Erman No. 7	537	215	67130
Amended	974	175	
Erman No. 8	537	216	67131
Amended	974	177	
Erman No. 9	537	217	67132
Amended	974	179	
Erman No. 10	537	218	67133
Amended	974	181	
Erman No. 11	537	219	67134
Amended	974	183	
Erman No. 12	537	220	67135
Amended	974	185	
Erman No. 13	537	221	67136
Amended	974	187	
Erman No. 14	537	222	67137
Amended	974	189	
Erman No. 15	537	223	67138
Amended	974	191	
Erman No. 16	537	224	67139
Amended	974	193	
Erman No. 17	537	225	67140
Amended	974	195	
Erman No. 18	537	226	67141
Amended	974	197	
Erman No. 19	537	227	67142
Amended	974	199	

PHOENIX, ARIZONA  
 RECEIVED  
 B.L.M. AZ STATE OFFICE  
 Aug 25 2 23 PM '95

ENTERED IN COMPUTER  
 10/13/95 [Signature]



66892

ORIGINAL AND AMENDED LOCATION NOTICES

<u>Claim</u>	<u>Book or Docket</u>	<u>Page</u>	<u>BLM AMC Serial No.</u>
Erman No. 20	537	228	67143
Amended	974	201	
Erman No. 21	537	229	67144
Amended	974	203	
Erman No. 22	537	230	67145
Amended	974	205	
Erman No. 23	537	231	67146
Amended	974	207	
Erman No. 24	537	232	67147
Amended	974	209	
Erman No. 25	537	233	67148
Amended	974	211	
Erman No. 26	537	234	67149
Amended	974	213	
Erman No. 27	537	235	67150
Amended	974	215	
Erman No. 28	537	236	67151
Amended	974	217	
Erman No. 29	537	237	67152
Amended	974	219	
Erman No. 30	542	378	67153
Amended	974	221	
Erman No. 31	542	379	67154
Amended	974	223	
River No. 4	673	389	67155
River No. 5	673	390	67156
River No. 6	673	391	67157
River No. 7	673	392	67158
River No. 8	673	393	67159
River No. 9	673	394	67160
River No. 13	673	398	67161
River No. 14	673	399	67162
River No. 15	673	400	67163
River No. 16	673	401	67164
River No. 17	673	402	67165
River No. 18	673	403	67166
River No. 22	673	404	67167

PHOENIX, ARIZONA  
 AUG 25 2 23 PM '95  
 RECEIVED  
 B.L.M. AZ STATE OFFICE

ENTERED IN COMPUTER  
 10/13/95 [Signature]

TS  
 25

46892

ORIGINAL AND AMENDED LOCATION NOTICES

<u>Claim</u>	<u>Book or Docket</u>	<u>Page</u>	<u>BLM AMC Serial No.</u>
River No. 23	673	405	67168
River No. 24	673	406	67169
River No. 25	673	407	67170
River No. 26	673	408	67171
River No. 27	673	409	67172

\_\_\_\_\_  
E. C. John for ASARCO Incorporated

SUBSCRIBED and sworn to before me this \_\_\_\_\_ day of \_\_\_\_\_,  
1995.

\_\_\_\_\_  
Notary Public

ENTERED IN COMPUTER

10/13/95 MJ Sr

RECEIVED  
B.L.M. AZ STATE OFFICE  
Aug 25 2 23 PM '95  
PHOENIX, ARIZONA

TS  
5

UNITED STATES  
DEPARTMENT OF THE INTERIOR  
BUREAU OF LAND MANAGEMENT

RECEIPT AND ACCOUNTING ADVICE

NO. 2147935 04

SM/AZ

08/25/95

Subject: CLAIM MAINTENANCE FEE 1996 (1230)

2 70 13

123,000.00

Applicant:

ASARCO INCORPORATED  
RAY COMPLEX  
P. O. BOX 8  
HAYDEN, AZ 85235

Remitter: SAME - CK #55011005

Assignor:

LEASE MANAGEMENT DATA  NEW  UPDATE  PAYMENT

ORIGINAL SERIAL NO.	ASG.	TYPE	ST.	CTY.	FUND SYMBOL	ACRES/UNITS	RATE
AMC 333067, ET AL							

AMOUNT	ANV. DATE	EXP. DATE	BILL CYC.	S/C	DISTRICT	NEXT BILL	MISC. DATA	U of M	ACTUAL UNITS

ASSIGNMENT SERIAL NO.	ASG.	TYPE	ST.	CTY.	FUND SYMBOL	ACRES/UNITS	RATE

AMOUNT	ANV. DATE	EXP. DATE	BILL CYC.	S/C	DISTRICT	NEXT BILL	MISC. DATA	U of M	ACTUAL UNITS

APPLY REMITTANCE			
ACTION	FUND SYMBOL	CTY.	AMOUNT
FILING FEE			
RENTAL			
UNEARNED			
REFUND			
TOTAL			
AMOUNT DUE			

Remarks:

BY: \_\_\_\_\_ DATE: \_\_\_\_\_

- Lease in Escrow?
  - KGS?
  - Auto Escalates?
  - Auto Renew?
- Of Interest?  
Operating Rights?  
Operator  
Bond Filed?

**FOR MMS USE ONLY**

BILLEE		FOREST REFUGE
NUMBER		
OCS SECTION		
CODE		



1186  
66892

AFFIDAVIT OF PAYMENT OF MAINTENANCE FEE  
FOR UNPATENTED MINING CLAIMS

STATE OF ARIZONA            }  
  } ss  
COUNTY OF PINAL            }

E. C. John, acting for ASARCO Incorporated, claimant, being first duly sworn, deposes and says that he is a citizen of the United States, more than eighteen years of age and resides at Kearny in Pinal County, State of Arizona, and is personally acquainted with the claims listed below;

that the payment of \$100 maintenance per mining claim in lieu of 1996 annual assessment work has been made for the purpose of holding unpatented mining claims listed below, situated in the Mineral Creek Mining District, Pinal County, Arizona; said payment has been made by and at the expense of ASARCO Inc., owner of said mining claims to comply with the revised mining laws of the United States.

that the said mining claims are contiguous and are consolidated into one group for common development;

that location notices of the following claims are located in Sections 34, Township 2 South, Range 13 East, and Sections 3, 4, 9 and 10, Township 3 South, Range 13 East, G. & S. R. B. & M.

RECEIVED  
B.L.M. AZ STATE OFFICE  
Aug 25 2 23 PM '95

1186  
66892

Page 2 of 4  
ORIGINAL OR AMENDED LOCATION NOTICES

<u>Claim</u>	<u>Book or Docket</u>	<u>Page</u>	<u>BLM AMC Serial No.</u>
Teapot No. 11	850	617	1186
Teapot No. 12	850	618	<del>1187</del>
Livingston No. 2	133	196	67365
New Year No. 3	57, Mines	575	67366
New Year No. 4	57, Mines	576	67367
New Year No. 5	57, Mines	577	67368
New Year No. 6	57, Mines	578	67369
New Year No. 7	57, Mines	579	67370
New Year No. 8	57, Mines	580	67371
New Year No. 9	57, Mines	581	<del>67372</del>
Portland No. 8	720	592	67376
Portland No. 9	720	593	67377
Portland No. 10	720	594	67378
Portland No. 11	720	595	67379
Portland No. 12	720	596	67380
Portland No. 13	720	597	67381
Portland No. 14	720	598	67382
Portland No. 15	720	599	67383
Portland No. 16	720	600	67384
Teapot No. 1	834	692	67385
Teapot No. 2	834	693	67386
Teapot No. 3	834	694	67387
Teapot No. 4	834	695	67388
Teapot No. 5	834	696	67389
Teapot No. 6	834	697	67390
Teapot No. 7	834	698	67391
Teapot No. 8	834	699	67392
Teapot No. 9	834	700	67393
Teapot No. 10	834	701	67394
Red Hills No. 1	129	129	67395
Amended	152	393	
Red Hills No. 2	129	130	67396
Amended	152	394	

PHOENIX, ARIZONA  
AUG 23 2 23 PM '95  
RECEIVED  
BLM, AZ STATE OFFICE

ENTERED IN COMPUTER  
10/13/95  
W

31

66892

ORIGINAL OR AMENDED LOCATION NOTICES

<u>Claim</u>	<u>Book or Docket</u>	<u>Page</u>	<u>BLM AMC Serial No.</u>
Red Hills No. 3	129	131	67397
Amended	152	395	
Red Hills No. 4	129	132	67398
Amended	491	46	
Red Hills No. 5	129	133	67399
Amended	491	47	
Red Hills No. 6	129	134	67400
Red Hills No. 7	129	135	67401
Red Hills No. 8	133	195	67402
Red Hills No. 9	129	137	67403
Amended	132	177	
Red Hills No. 11	129	139	67404
Amended	132	178	
Red Hills Fraction	487	394	67405
Red Bluff	495	504	67406
West No. 1	520	971	67407
West No. 2	520	972	67408
West No. 3	520	973	67409
West No. 4	520	974	67410
West No. 5	520	975	67411
West No. 6	520	976	67412
West No. 7	520	977	67413
West No. 8	520	978	67414
West No. 9	520	979	67415
West No. 10	520	980	67416
West No. 11	520	981	67417
West No. 12	520	982	67418
West No. 13	520	983	67419
West No. 14	520	984	67420
West No. 15	520	985	67421
West No. 16	520	986	67422
West No. 17	520	987	67423
West No. 18	520	988	67424
West No. 19	520	989	67425
West No. 20	520	990	67426
West No. 21	520	991	67427

RECEIVED  
 B.L.M. AZ STATE OFFICE  
 AUG 23 2 23 PM '95  
 PHOENIX, ARIZONA

ENTERED IN COMPUTER  
 10/23/95 MTL

TS  
31

Page 4 of 4

\_\_\_\_\_  
E. C. John for ASARCO Incorporated

SUBSCRIBED and sworn to before me this \_\_\_\_\_ day of \_\_\_\_\_, 1995.

\_\_\_\_\_  
Notary Public

RECEIVED  
B.L.M. AZ STATE OFFICE  
Aug 25 2 23 PM '95  
PHOENIX, ARIZONA

Form 1370-41  
(March 1984)

UNITED STATES  
DEPARTMENT OF THE INTERIOR  
BUREAU OF LAND MANAGEMENT

RECEIPT AND ACCOUNTING ADVICE

NO. 2147935 04

SM/AZ

08/25/95

Subject: CLAIM MAINTENANCE FEE 1996 (1230)

2 70 13

123,000.00

Applicant:

ASARCO INCORPORATED  
RAY COMPLEX  
P. O. BOX 8  
HAYDEN, AZ 85235

Remitter: SAME - CK #55011005

Assignor:

LEASE MANAGEMENT DATA  NEW  UPDATE  PAYMENT

ORIGINAL SERIAL NO.	ASG.	TYPE	ST.	CTY.	FUND SYMBOL	ACRES/UNITS	RATE
AMC 333067, ET AL							

AMOUNT	ANV. DATE	EXP. DATE	BILL CYC.	S/C	DISTRICT	NEXT BILL	MISC. DATA	U of M	ACTUAL UNITS

ASSIGNMENT SERIAL NO.	ASG.	TYPE	ST.	CTY.	FUND SYMBOL	ACRES/UNITS	RATE

AMOUNT	ANV. DATE	EXP. DATE	BILL CYC.	S/C	DISTRICT	NEXT BILL	MISC. DATA	U of M	ACTUAL UNITS

APPLY REMITTANCE

ACTION	FUND SYMBOL	CTY.	AMOUNT
FILING FEE			
RENTAL			
UNEARNED			
REFUND			
TOTAL			
AMOUNT DUE			

Remarks:

1186-1187  
67365-67372  
67376-67396  
67397-67427

BY:

DATE:

- Lease in Escrow?
- KGS?
- Auto Escalates?
- Auto Renew?

- Of Interest?
- Operating Rights?
- Operator
- Bond Filed?

FOR MMS USE ONLY

BILLEE NUMBER	FOREST REFUGE
OCS SECTION CODE	





UNITED STATES  
DEPARTMENT OF THE INTERIOR  
BUREAU OF LAND MANAGEMENT

RECEIPT AND ACCOUNTING ADVICE

NO. 2147935

SM/AZ

08/25/95

Subject: CLAIM MAINTENANCE FEE 1996 (1230)

2 70 13

123,000.00

Applicant:

ASARCO INCORPORATED  
RAY COMPLEX  
P. O. BOX 8  
HAYDEN, AZ 85235

Remitter: SAME - CK #55011005

Assignor:

LEASE MANAGEMENT DATA  NEW  UPDATE  PAYMENT

ORIGINAL SERIAL NO.	ASG.	TYPE	ST.	CTY.	FUND SYMBOL	ACRES/UNITS	RATE
AMC 333067, ET AL							

AMOUNT	ANV. DATE	EXP. DATE	BILL CYC.	S/C	DISTRICT	NEXT BILL	MISC. DATA	U of M	ACTUAL UNITS

ASSIGNMENT SERIAL NO.	ASG.	TYPE	ST.	CTY.	FUND SYMBOL	ACRES/UNITS	RATE

AMOUNT	ANV. DATE	EXP. DATE	BILL CYC.	S/C	DISTRICT	NEXT BILL	MISC. DATA	U of M	ACTUAL UNITS

APPLY REMITTANCE

ACTION	FUND SYMBOL	CTY.	AMOUNT
FILING FEE			
RENTAL			
UNEARNED			
REFUND			
TOTAL			
AMOUNT DUE			

Remarks:

BY:

DATE:

- Lease in Escrow?
- KGS?
- Auto Escalates?
- Auto Renew?

- Of Interest?
- Operating Rights?
- Operator
- Bond Filed?

FOR MMS USE ONLY

BILLEE	FOREST REFUGE
NUMBER	
OCS SECTION	
CODE	



48401  
66892

ORIGINAL OR AMENDED LOCATION NOTICES

<u>Claim</u>	<u>Book or Docket</u>	<u>Page</u>	BLM AMC <u>Serial No.</u>
Porphyry	48	158	48401 ✓
Quartzite	48	158	48402 ✓
Black Copper	8	454	48405 ✓
Amended	48	144	
Blue Copper	8	454	48406 ✓
Amended	48	145	
Keystone	8	512	48413 ✓
Amended	48	152	
North Star	8	429	48418 ✓
Amended	48	157	
Senator	8	455	48420 ✓
Amended	48	160	
Tip Top	16	118	48428 ✓
Amended	48	166	
Chilito No. 6	47, Mines	581	66996
Amended	42, Mines 225	140	
Chilito No. 7	47, Mines	582	66997
Amended	42, Mines 225	141	
Chilito No. 8	47, Mines	583	66998
Amended	225	142	
Copper Glance No. 1 (Chilito 12)	41, Mines	464	66999
Amended	42, Mines	246	
Amended	225	145	
Copper Glance No. 2 (Chilito 13)	41, Mines	465	67000
Amended	42, Mines	247	
Amended	225	146	
Two Bridges (Chilito 14)	47, Mines	559	67001
Amended	42, Mines	248	
Amended	225	147	
Evener (Chilito 15)	47, Mines	560	67002 ✓
Amended	42, Mines	249	
Amended	225	148	

PHOENIX, ARIZONA

AUG 25 2 22 PM '98

RECEIVED  
BLM AZ STATE OFFICE

ENTERED IN COMPUTER 10/13/95 DM NJ

1996 Maintenance Fee

Bob  
15

46892

ORIGINAL OR AMENDED LOCATION NOTICES

<u>Claim</u>	<u>Book or Docket</u>	<u>Page</u>	BLM AMC <u>Serial No.</u>
Copper Glance No. 7 (Chilito 19)	41, Mines	466	67003 ✓
Amended	42, Mines	250	
Amended	225	149	
Chilena No. 3 (Chilito 29)	47, Mines	556	67004
Amended	42, Mines	260	
Amended	225	159	
Chilena No. 4 (Chilito 30)	47, Mines	557	67005
Amended	42, Mines	261	
Amended	225	160	
Chilena No. 5 (Chilito 32)	47, Mines	558	67006
Amended	42, Mines	262	
Amended	225	161	
Chilena No. 2 (Chilito 33)	47, Mines	555	67007
Amended	42, Mines	263	
Amended	225	162	
Chilito No. 42	238	465	67008
Ethel	41, Mines	12	67009
Spring	47, Mines	121	67010
Drusilla	47, Mines	93	67011
Fanny	47, Mines	94	67012 ✓

E. C. John for ASARCO Incorporated

SUBSCRIBED and sworn to before me this \_\_\_\_\_ day of \_\_\_\_\_, 1995.

PHOENIX, ARIZONA  
Aug 25 2 22 PM '95  
RECEIVED  
B.L.M. AZ STATE OFFICE

Notary Public

ENTERED IN COMPUTER 10/13/95 DM  
1996 Maintenance Fee Barb AH 10

AFFIDAVIT OF PAYMENT OF MAINTENANCE FEE  
FOR UNPATENTED MINING CLAIMS

STATE OF ARIZONA        }  
                                  } SS  
COUNTY OF PINAL        }

E. C. John, acting for ASARCO Incorporated, claimant, being first duly sworn, deposes and says that he is a citizen of the United States, more than eighteen years of age and resides at Kearny in Pinal County, State of Arizona, and is personally acquainted with the claims listed below;

that the required payment of \$100 maintenance fee per claim for retention of unpatented mining claims listed below, situated in the Mineral Creek Mining District, Pinal County, Arizona; for the assessment year of 1996 has been made to the BLM by and for ASARCO Incorporated, owner of said claims, for the purpose of complying with the revised mining laws of the United States.

that the location notices of the following claims are located in Section 34, Township 2 South, Range 13 East, G. & S. R. B. & M.

PHOENIX, ARIZONA  
Aug 25 2 23 PM '95  
RECEIVED  
B.L.M. AZ STATE OFFICE



46892

ORIGINAL LOCATION NOTICE

<u>Claim</u>	<u>Book or Docket</u>	<u>Page</u>	<u>BLM AMC Serial No.</u>
Portland 5	683	163	67373

\_\_\_\_\_  
E. C. John for ASARCO Incorporated

SUBSCRIBED and sworn to before me this \_\_\_\_\_ day of \_\_\_\_\_, 1995.

\_\_\_\_\_  
Notary Public

RECEIVED  
 B.L.M. AZ STATE OFFICE  
 Aug 25 2 23 PM '95  
 PHOENIX, ARIZONA

ENTERED IN COMPUTER  
 10/13/95 [Signature] ✓

UNITED STATES DEPARTMENT OF THE INTERIOR  
BUREAU OF LAND MANAGEMENT

RECEIPT AND ACCOUNTING ADVICE

NO. 2147935

SM/AZ

08/25/95

Subject: CLAIM MAINTENANCE FEE 1996 (1230)

2 70 13

123,000.00

Applicant:

ASARCO INCORPORATED  
RAY COMPLEX  
P. O. BOX 8  
HAYDEN, AZ 85235

Remitter: SAME - CK #55011005

Assignor:

LEASE MANAGEMENT DATA  NEW  UPDATE  PAYMENT

ORIGINAL SERIAL NO.	ASG.	TYPE	ST.	CTY.	FUND SYMBOL	ACRES/UNITS	RATE
ANC 333067, ET AL.							

AMOUNT	ANV. DATE	EXP. DATE	BILL CYC.	S/C	DISTRICT	NEXT BILL	MISC. DATA	U of M	ACTUAL UNITS

ASSIGNMENT SERIAL NO.	ASG.	TYPE	ST.	CTY.	FUND SYMBOL	ACRES/UNITS	RATE

AMOUNT	ANV. DATE	EXP. DATE	BILL CYC.	S/C	DISTRICT	NEXT BILL	MISC. DATA	U of M	ACTUAL UNITS

APPLY REMITTANCE

ACTION	FUND SYMBOL	CTY.	AMOUNT
FILING FEE			
RENTAL			
UNEARNED			
REFUND			
TOTAL			
AMOUNT DUE			

Remarks:

BY:

DATE:

- Lease in Escrow?
- KGS? Of Interest?
- Auto Escalates? Operating Rights?
- Auto Renew? Operator
- Bond Filed?

FOR MMS USE ONLY

BILLEE		FOREST REFUGE
NUMBER		
OCS SECTION		
CODE		

AFFIDAVIT OF PAYMENT OF MAINTENANCE FEES  
ON UNPATENTED MINING CLAIMS

STATE OF ARIZONA                    }  
  } ss  
COUNTY OF PINAL                    }

E. C. John, acting for ASARCO Incorporated, claimant, being first duly sworn, deposes and says that he is a citizen of the United States, more than eighteen years of age and resides at Kearny in Pinal County, State of Arizona, and is personally acquainted with the claims listed below;

that the required payment of \$100 per mining claim maintenance fee for the 1996 assessment year has been made to the BLM for the purpose of holding unpatented mining claims listed below, situated in the Mineral Creek Mining District, Pinal County, Arizona; that said payment of fees was made by ASARCO Inc., owner of said claims, for the purpose of complying with the revised mining laws of the United States.

That the said mining claims are contiguous and are consolidated into one group for common development;

that location notices of the following claims are located in Section 3, Township 3 South, Range 13 East, G. & S. R. B. & M.

Aug 25 2 23 PM '95  
RECEIVED  
B.L.M. AZ STATE OFFICE



66892

ORIGINAL LOCATION NOTICES

<u>Claim</u>	<u>Book or Docket</u>	<u>Page</u>	<u>BLM AMC Serial No.</u>
Portland 6	683	164 and 165	67374
Portland 7	683	166 and 167	67375

\_\_\_\_\_  
E. C. John for ASARCO Incorporated

SUBSCRIBED and sworn to before me this \_\_\_\_\_ day of \_\_\_\_\_, 1995.

\_\_\_\_\_  
Notary Public

ENTERED IN COMPUTER  
10/13/95 *MAH*

RECEIVED  
B.L.M. AZ STATE OFFICE  
Aug 25 2 24 PM '95  
PHOENIX, ARIZONA

UNITED STATES  
DEPARTMENT OF THE INTERIOR  
BUREAU OF LAND MANAGEMENT

RECEIPT AND ACCOUNTING ADVICE

NO. 2147935

SM/AZ

08/25/95

Subject: CLAIM MAINTENANCE FEE 1996 (1230) 2 70 13 123,000.00

Applicant:  
ASARCO INCORPORATED  
RAY COMPLEX  
P. O. BOX 8  
HAYDEN, AZ 85235

Remitter: SAME - CK #55011005

Assignor:

LEASE MANAGEMENT DATA  NEW  UPDATE  PAYMENT

ORIGINAL SERIAL NO.	ASG.	TYPE	ST.	CTY.	FUND SYMBOL	ACRES/UNITS	RATE
AND 333067, ET AL.							

AMOUNT	ANV. DATE	EXP. DATE	BILL CYC.	S/C	DISTRICT	NEXT BILL	MISC. DATA	U of M	ACTUAL UNITS

ASSIGNMENT SERIAL NO.	ASG.	TYPE	ST.	CTY.	FUND SYMBOL	ACRES/UNITS	RATE

AMOUNT	ANV. DATE	EXP. DATE	BILL CYC.	S/C	DISTRICT	NEXT BILL	MISC. DATA	U of M	ACTUAL UNITS

APPLY REMITTANCE			
ACTION	FUND SYMBOL	CTY.	AMOUNT
FILING FEE			
RENTAL			
UNEARNED			
REFUND			
TOTAL			
AMOUNT DUE			

Remarks:

BY:

DATE:

- Lease in Escrow?
- KGS? Of Interest?
- Auto Escalates? Operating Rights?
- Auto Renew? Operator
- Bond Filed?

FOR MMS USE ONLY

BILLEE	FOREST REFUGE
NUMBER	
OCS SECTION	
CODE	

AFFIDAVIT OF PAYMENT OF MAINTENANCE FEES  
FOR UNPATENTED MINING CLAIMS

STATE OF ARIZONA        }  
                                  } ss  
COUNTY OF PINAL        }

E. C. John, acting for ASARCO Incorporated, claimant, being first duly sworn, deposes and says that he is a citizen of the United States, more than eighteen years of age and resides at Kearny in Pinal County, State of Arizona, and is personally acquainted with the claim listed below;

that the required payment of \$100 maintenance fee for the year 1996 in lieu of annual assessment work has been made to the BLM for the purpose of holding claims listed below, situated in the Mineral Creek Mining District, Pinal County, Arizona; that the payment was made by and at the expense of ASARCO Incorporated, owner of said claims, for the purpose of complying with the revised laws of the United States pertaining to annual assessment work.

that the location notice is located in Section 11,  
Township 3 South, Range 13 East, G. & S. R. B. & M.

PHOENIX, ARIZONA  
AUG 20 2 20 PM '95  
RECEIVED  
BLM AZ STATE OFFICE

66892

ORIGINAL LOCATION NOTICES

<u>Claim</u>	<u>Book or Docket</u>	<u>Page</u>	<u>BLM AMC Serial No.</u>
Dick No. 17	62	354	67021
Dick No. 18	62	355	67022
Dick No. 19	62	356	67023
Dick No. 20	62	357	67024

\_\_\_\_\_  
E. C. John for ASARCO Incorporated

SUBSCRIBED and sworn to before me this \_\_\_\_\_ day of \_\_\_\_\_, 1995.

\_\_\_\_\_  
Notary Public

RECEIVED  
BLM AZ STATE OFFICE  
Aug 25 2 20 PM '95  
PHOENIX, ARIZONA

ENTERED IN COMPUTER  
10/31/95 MKH ↓

Bob  
4

UNITED STATES  
DEPARTMENT OF THE INTERIOR  
BUREAU OF LAND MANAGEMENT

RECEIPT AND ACCOUNTING ADVICE

No. **2147935**

SM/AZ

08/25/95

Subject: CLAIM MAINTENANCE FEE 1996 (1230) 2 70 13 123,000.00

Applicant:  
ASARCO INCORPORATED  
RAY COMPLEX  
P. O. BOX 8  
HAYDEN, AZ 85235

Remitter: SAME - CK #55011005

Assignor:

LEASE MANAGEMENT DATA  NEW  UPDATE  PAYMENT

ORIGINAL SERIAL NO.	ASG.	TYPE	ST.	CTY.	FUND SYMBOL	ACRES/UNITS	RATE
AND 333067, ET AL.							

AMOUNT	ANV. DATE	EXP. DATE	BILL CYC.	S/C	DISTRICT	NEXT BILL	MISC. DATA	U of M	ACTUAL UNITS

ASSIGNMENT SERIAL NO.	ASG.	TYPE	ST.	CTY.	FUND SYMBOL	ACRES/UNITS	RATE

AMOUNT	ANV. DATE	EXP. DATE	BILL CYC.	S/C	DISTRICT	NEXT BILL	MISC. DATA	U of M	ACTUAL UNITS

APPLY REMITTANCE

ACTION	FUND SYMBOL	CTY.	AMOUNT
FILING FEE			
RENTAL			
UNEARNED			
REFUND			
TOTAL			
AMOUNT DUE			

Remarks:

BY:

DATE:

- Lease in Escrow?
- KGS? Of Interest?
- Auto Escalates? Operating Rights?
- Auto Renew? Operator
- Bond Filed?

FOR MMS USE ONLY

BILLEE NUMBER	FOREST REFUGE
OCS SECTION	
CODE	



66892

AFFIDAVIT OF PAYMENT OF ANNUAL MAINTENANCE FEES  
FOR UNPATENTED MINING CLAIMS

STATE OF ARIZONA        }  
                                  } ss  
COUNTY OF GILA        }

E. C. John, acting for ASARCO Incorporated, claimant, being first duly sworn, deposes and says that he is a citizen of the United States, more than eighteen years of age and resides at Kearny in Pinal County, State of Arizona, and is personally acquainted with the claims listed below;

that the required payment of annual maintenance fees for the purpose of holding claims listed below, situated in the Banner Mining District, Gila County, Arizona;

that prior to the 31st of August, 1995, a fee of \$100 per mining claim was paid in lieu of annual assessment work for the year 1996. Such payment was made by and at the expense of ASARCO Incorporated, owner of said claims, for the purpose of complying with the revised laws of the United States pertaining to retention of unpatented mining claims.

that location notices for said mining claims are located in Section 11, Township 5 South, Range 15 East, G. & S. R. B. & M.

PHOENIX, ARIZONA  
Aug 25 2 22 PM '95  
RECEIVED  
B.L.M. AZ STATE OFFICE

66892

ORIGINAL LOCATION NOTICE

<u>Claim</u>	<u>Book or Docket</u>	<u>Page</u>	<u>BLM AMC Serial No.</u>
Wedge No. 1	431	418	67025

\_\_\_\_\_  
E. C. John for ASARCO Incorporated

SUBSCRIBED and sworn to before me this \_\_\_\_\_ day of \_\_\_\_\_, 1995.

\_\_\_\_\_  
Notary Public

RECEIVED  
B.L.M. AZ STATE OFFICE  
Aug 25 2 22 PM '95  
PHOENIX, ARIZONA

ENTERED IN COMPUTER  
✓ AMC 56/31/01

Bot /

UNITED STATES  
DEPARTMENT OF THE INTERIOR  
BUREAU OF LAND MANAGEMENT

RECEIPT AND ACCOUNTING ADVICE

NO. 2147935

SM/AZ

08/25/95

Subject: CLAIM MAINTENANCE FEE 1996 (1230) 2 70 13 123,000.00

Applicant:  
ASARCO INCORPORATED  
RAY COMPLEX  
P. O. BOX 8  
HAYDEN, AZ 85235

Remitter: SAME - CK #55011005

Assignor:

LEASE MANAGEMENT DATA  NEW  UPDATE  PAYMENT

ORIGINAL SERIAL NO.	ASG.	TYPE	ST.	CTY.	FUND SYMBOL	ACRES/UNITS	RATE
AMC 333067, ET AL.							

AMOUNT	ANV. DATE	EXP. DATE	BILL CYC.	S/C	DISTRICT	NEXT BILL	MISC. DATA	U of M	ACTUAL UNITS

ASSIGNMENT SERIAL NO.	ASG.	TYPE	ST.	CTY.	FUND SYMBOL	ACRES/UNITS	RATE

AMOUNT	ANV. DATE	EXP. DATE	BILL CYC.	S/C	DISTRICT	NEXT BILL	MISC. DATA	U of M	ACTUAL UNITS

APPLY REMITTANCE

ACTION	FUND SYMBOL	CTY.	AMOUNT
FILING FEE			
RENTAL			
UNEARNED			
REFUND			
TOTAL			
AMOUNT DUE			

Remarks:

BY:

DATE:

- Lease in Escrow?
- KGS? Of Interest?
- Auto Escalates? Operating Rights?
- Auto Renew? Operator
- Bond Filed?

FOR MMS USE ONLY

BILLEE		FOREST REFUGE
NUMBER		
OCS SECTION		
CODE		



66892  
314545

AFFIDAVIT OF MAINTENANCE FEES PAID  
FOR UNPATENTED MINING CLAIMS

STATE OF ARIZONA        }  
                                  } ss  
COUNTY OF GILA        }

E. C. John, acting for ASARCO Incorporated, claimant, being first duly sworn, deposes and says that he is a citizen of the United States, more than eighteen years of age and resides at Kearny in Pinal County, State of Arizona, and is personally acquainted with the claims listed below;

that the said mining claims are all contiguous and are consolidated into one group for common development;

that the said mining claims are situated in the Banner Mining District, Gila County, Arizona, the location notices of which are recorded in the office of the County Recorder of said county;

that the required \$100 per claim maintenance fee has been paid to the BLM in lieu of performing annual assessment labor for the year 1996. Said payment was at the expense of ASARCO Incorporated, owner of said claims, for the purpose of complying with the laws of the United States pertaining to retention of mining claims.

that the location notices of the following claims fall within Sections 27 and 28, Township 4 South, Range 15 East, G. & S. R. B. & M.

RECEIVED  
B.L.M. AZ STATE OFFICE  
JUN 28 2 47 PM '96

UNITED STATES  
DEPARTMENT OF THE INTERIOR  
BUREAU OF LAND MANAGEMENT

RECEIPT AND ACCOUNTING ADVICE

NO. 2147935 04

SM/AZ

08/25/95

Subject: CLAIM MAINTENANCE FEE 1996 (1230)

2 70 13

123,000.00

Applicant:

ASARCO INCORPORATED  
RAY COMPLEX  
P. O. BOX 8  
HAYDEN, AZ 85235

Remitter: SAME - CK #55011005

Assignor:

LEASE MANAGEMENT DATA  NEW  UPDATE  PAYMENT

ORIGINAL SERIAL NO.	ASG.	TYPE	ST.	CTY.	FUND SYMBOL	ACRES/UNITS	RATE
AMC 333067, ET AL							

AMOUNT	ANV. DATE	EXP. DATE	BILL CYC.	S/C	DISTRICT	NEXT BILL	MISC. DATA	U of M	ACTUAL UNITS

ASSIGNMENT SERIAL NO.	ASG.	TYPE	ST.	CTY.	FUND SYMBOL	ACRES/UNITS	RATE

AMOUNT	ANV. DATE	EXP. DATE	BILL CYC.	S/C	DISTRICT	NEXT BILL	MISC. DATA	U of M	ACTUAL UNITS

APPLY REMITTANCE			
ACTION	FUND SYMBOL	CTY.	AMOUNT
FILING FEE			
RENTAL			
UNEARNED			
REFUND			
TOTAL			
AMOUNT DUE			

Remarks:

BY: \_\_\_\_\_ DATE: \_\_\_\_\_

- Lease in Escrow?
- KGS? Of Interest?
- Auto Escalates? Operating Rights?
- Auto Renew? Operator
- Bond Filed?

FOR MMS USE ONLY		
BILLEE	NUMBER	FOREST REFUGE
OCS SECTION		
CODE		

66892  
314545

ORIGINAL OR AMENDED LOCATION NOTICES

<u>Claim</u>	<u>Book or Docket</u>	<u>BLM AMC</u>	
		<u>Page</u>	<u>Serial No.</u>
Chilito No. 1	47, Mines	577	66991
Amended	225	136	
Chilito No. 2	47, Mines	580	66992
Amended	225	137	
Cobre Verde No. 8	41, Mines	464	66993
(Chilito No. 3)	42, Mines	244	
Amended	224	334	
Amended	225	138	
Chilito No. 4	47, Mines	578	66994
Amended	225	139	
Chilito No. 41	225	170	<del>66995</del>
Steamboat 27	830	10-12	314571
Steamboat 28	830	13-15	314572
Steamboat 29	830	16-18	314573
Steamboat 30	830	19-21	314574
Steamboat 31	830	22-24	314575
Steamboat 32	830	25-27	314576
Steamboat 33	830	28-30	314577

\_\_\_\_\_  
E. C. John for ASARCO Incorporated

SUBSCRIBED and sworn to before me this \_\_\_\_\_ day of \_\_\_\_\_, 1995

\_\_\_\_\_  
Notary Public

ENTERED IN COMPUTER  
10/13/95 [Signature]

RECEIVED  
BLM AZ STATE OFFICE  
Aug 25 2 20 PM '95  
PHOENIX, ARIZONA

Bob  
12



66892

AFFIDAVIT OF MAINTENANCE FEES PAID  
FOR UNPATENTED MINING CLAIMS

STATE OF ARIZONA                    }  
  } SS  
COUNTY OF PINAL                    }

E. C. John, acting for ASARCO Incorporated, claimant, being first duly sworn, deposes and says that he is a citizen of the United States, more than eighteen years of age and resides at Kearny in Pinal County, State of Arizona, and is personally acquainted with the claims listed below;

that the required annual maintenance fee of \$100 per mining claim for the 1996 assessment year , has been paid to the BLM for the benefit of, and for the purpose of holding claims listed below, situated in the Mineral Creek Mining District, Pinal County, Arizona; that said maintenance fee was paid at the expense of ASARCO Incorporated for the purpose of complying with the revised laws of the United States pertaining to the retention of unpatented mining claims.

that the said mining claims are contiguous and are consolidated into one group for common development;

that the location notices of the following claims are located in Sections 1, 2, 11, 12, 13, 14, 21, 22, 23, 24, 25, 26, 27 and 35 of Township 3 South, Range 13 East, and Sections 7, 17, 18, 19, 20 and 30, Township 3 South, Range 14 East, G. & S. R. B. & M.

PHOENIX, ARIZONA  
AUG 25 2 19 PM '95  
RECEIVED  
BLM, AZ STATE OFFICE

66892

Page 2 of 15  
ORIGINAL OR AMENDED LOCATION NOTICES

<u>Claim</u>	<u>Book or Docket</u>	<u>Page</u>	<u>BLM AMC Serial No.</u>
Adobe	52, Mines	493	67026
Amended	372	493	
A Hunch No. 2	70, Mines	151	67027
Amended	213	35	
A Hunch No. 3	70, Mines	488	67028
Amended	213	36	
A Hunch No. 4	73, Mines	267	67029
Amended	213	37	
A Hunch No. 5	73, Mines	268	67030
Amended	213	38	
A Hunch No. 6	73, Mines	269	67031
Amended	213	39	
A Hunch No. 7	78, Mines	241	67032
Amended	213	40	
Canyon No. 6		364	200
Carnation	30, Mines	499	67033
Chest	35, Mines	197	67035
Chloride Gulch	15, Mines	219	67036
Amended	36, Mines	591	67037
Combination	30, Mines	499	67038
Contact No. 3	32, Mines	531	67039
Copper Ace No. 1		264	537
Copper Ace No. 2		264	538
Copper Ace No. 3		264	539
Copper Ace No. 4		264	540
Copper Zone No. 4	24, Mines	543	67043
Amended	372	491	67045
Copper Zone No. 5	24, Mines	544	67046
Amended	372	492	
Happy Vale	35, Mines	421	67047
Led	35, Mines	301	67048
Major	32, Mines	531	67049
Major No. 2	32, Mines	532	67050
Major No. 3	32, Mines	533	67051
Major No. 4	35, Mines	421	67052
Major No. 5	46, Mines	26	67053
Major No. 6	46, Mines	27	67054

RECEIVED  
BLM AZ STATE OFFICE  
AUG 29 2 19 PM '95  
PHOENIX, ARIZONA

ENTERED IN COMPUTER.

10/13/95 M#



66892

ORIGINAL OR AMENDED LOCATION NOTICES

<u>Claim</u>	<u>Book or Docket</u>	<u>Page</u>	<u>BLM AMC Serial No.</u>
Mescal No. 1	188	564	67055
Amended	193	425	
Mescal No. 2	188	565	67056
Mescal No. 3	188	566	67057
Mescal No. 4	188	567	67058
Mescal No. 5	189	328	67059
Mescal No. 6	188	568	67060
Mescal No. 7	188	569	67061
Mescal No. 8	189	55	67062
Mescal No. 9	189	56	67063
Mescal No. 10	189	57	67064
Mescal No. 11	189	58	67065
Mescal No. 12	189	59	67066
Mescal No. 13	189	60	67067
Mescal No. 14	189	61	67068
Mescal No. 15	189	62	67069
Mescal No. 16	189	329	67070
Mescal No. 17	189	63	67071
Mescal No. 18	189	199	67072
Mescal No. 19	189	64	67073
Mescal No. 20	189	65	67074
Mescal No. 21	189	210	67075
Mescal No. 22	189	201	67076
Mescal No. 23	189	202	67077
Mescal No. 24	189	203	67078
Mescal No. 25	189	204	67079
Mescal No. 26	189	205	67080
Amended	194	528	
Mescal No. 27	194	529	67081
Mescal No. 28	194	530	67082
Mescal No. 29	194	531	67083
Mescal No. 30	194	532	67084
Mescal No. 31	194	533	67085
Mescal No. 32	194	534	67086
Mescal No. 33	194	535	67087
Mescal No. 34	194	536	67088
Mescal No. 35	194	537	67089
Mescal No. 36	194	538	67090
Mescal No. 37	194	539	67091
Mescal No. 38	194	540	67092
Mescal No. 39	194	541	67093

RECEIVED  
 B.L.M. AZ STATE OFFICE  
 AUG 25 2 19 PM '95  
 PHOENIX, ARIZONA

ENTERED IN COMPUTER

10/13/95 MHT

(M)

66 892

ORIGINAL OR AMENDED LOCATION NOTICES

<u>Claim</u>	<u>Book or Docket</u>	<u>Page</u>	<u>BLM AMC Serial No.</u>
Mescal No. 40	195	564	67094
Mescal No. 41	195	565	67095
Mescal No. 42	195	566	67096
Mescal No. 43	197	230	67097
Mescal No. 44	197	231	67098
Mescal No. 45	197	232	67099
Mescal No. 46	197	233	67100
Mescal No. 47	197	234	67101
Amended	1869	910-911	
Mescal No. 49	197	236	67103
Amended	1869	914-914	
Mescal No. 50	195	562	67104
Amended	1869	916	
Mescal No. 51	195	563	67105
Mesquite No. 1	197	228	67106
Mesquite No. 2	197	229	67107
Odessa	35, Mines	422	67108
Olive	35, Mines	198	67109
Recall	35, Mines	198	67110
Rustler No. 1	364	196	67111
Rustler No. 2	364	197	67112
Rustler No. 3	364	198	67113
Rustler No. 4	364	199	67114
Silverball (SilverBall)	39, Mines	457	67115
Silver King	31, Mines	495	67116
Silver Lead	31, Mines	496	67117
Silver Leaf (SilverLeap)	31, Mines	497	67118
Silver Leap No. 3	32, Mines	530	67119
Silver Queen	31, Mines	496	67120
Silver Threads	31, Mines	497	67121
Star	31, Mines	494	67122
Would be Expert	31, Mines	302	67123
Southern No. 1	297	230	67173
Southern No. 2	297	231	67174
Southern No. 3	297	232	67175
Southern No. 4	297	233	67176
Southern No. 5	297	234	67177
Amended	1869	940-941	
Southern No. 6	297	235	67178
Amended	1869	942-943	

RECEIVED  
 B.L.M. AZ STATE OFFICE  
 Aug 25 2 21 PM '95

ENTERED IN COMPUTER

10/13/95 MHA

73  
35



46892

Page 5 of 15  
ORIGINAL OR AMENDED LOCATION NOTICES

<u>Claim</u>	<u>Book or Docket</u>	<u>Page</u>	<u>BLM AMC Serial No.</u>	
Southern No. 7		334	532	67179
Southern No. 8		334	533	67180
Amended		1869	944-945	
Ray Southern 1	47, Mines		462	67181
Ray Southern 5	47, Mines		463	67182
Amended		1869	918-919	
Ray Southern 6	47, Mines		464	67183
Amended		1869	920-921	
Ray Southern 7	47, Mines		465	67184
Amended		1869	922-923	
Ray Southern 10	47, Mines		468	67187
Amended		1869	924-925	
Ray Southern 11	47, Mines		469	67188
Amended		297	236	
Ray Southern 12	47, Mines		470	67189
Amended		1869	926-927	
Ray Southern 16	55, Mines		355	67193
Ray Southern 17	56, Mines		527	67195
Amended		1869	934-935	
Ray Southern 39		155	134	67196
Amended		360	522	
Reamended		1869	636-937	
Ray Southern 40		155	86	67197
Amended		360	523	
Reamended		1869	938-939	
Ray Southern 41		155	87	67198
Amended		360	524	
Ray Southern 42		158	88	67199
Amended		360	525	
Bur No. 1		719	609	67249
Amended		974	225	
Bur No. 2		719	610	67250
Amended		974	227	
Bur No. 3		719	611	67251
Amended		974	229	
Bur No. 4		719	612	67252
Amended		974	231	
Bur No. 5		719	613	67253
Amended		974	233	

RECEIVED  
B.L.M. AZ STATE OFFICE  
AUG 29 2 21 PM '95  
PHOENIX, ARIZONA

ENTERED IN COMPUTER

10/13/95 MH

TS  
20



46892

ORIGINAL OR AMENDED LOCATION NOTICES

<u>Claim</u>	<u>Book or Docket</u>	<u>Page</u>	<u>BLM AMC Serial No.</u>
Bur No. 6	719	614	67254
Amended	974	235	
Bur No. 7	719	615	67255
Amended	974	237	
Bur No. 8	719	616	67256
Amended	974	239	
Bur No. 9	719	617	67257
Amended	974	241	
Bur No. 10	719	618	67258
Amended	974	243	
Reamended	1890	405-406	
Bur No. 11	719	619	67259
Amended	974	245	
Bur No. 12	719	620	67260
Amended	974	247	
Reamended	1890	407-408	
Bur No. 13	719	621	67261
Amended	974	249	
Bur No. 14	719	622	67262
Amended	974	251	
Reamended	1890	409-410	
Bur No. 15	719	623	67263
Amended	974	253	
Bur No. 16	719	624	67264
Amended	974	255	
Reamended	1890	411-412	
Bur No. 17	719	625	67265
Amended	974	257	
Reamended	1890	413-414	
Bur No. 18	719	626	67266
Amended	974	259	
Reamended	1890	415-416	
Bur No. 19	719	627	67267
Amended	974	261	
Reamended	1890	417-418	
Bur No. 20	719	628	67268
Amended	974	263	
Reamended	1890	419-420	

RECEIVED  
 B.L.M. AZ STATE OFFICE  
 AUG 25 2 21 PM '95  
 PHOENIX, ARIZONA

ENTERED IN COMPUTER

10/13/95 MH

66892

ORIGINAL OR AMENDED LOCATION NOTICES

<u>Claim</u>	<u>Book or Docket</u>	<u>Page</u>	<u>BLM AMC Serial No.</u>
Bur No. 22	719	630	67269
Amended	974	265	
Reamended	1869	946-947	
Bur No. 24	719	632	67271
Amended	974	269	
Reamended	1869	948-949	
Bur No. 26	719	634	67273
Amended	974	273	
Reamended	1869	950-951	
Bur No. 27	719	635	67274
Amended	974	275	
Bur No. 28	719	636	67275
Amended	974	277	
Reamended	1869	952-953	
Bur No. 30	719	638	67277
Amended	974	281	
Reamended	1869	954-955	
Bur No. 31	719	639	67278
Amended	974	283	
Bur No. 32	719	640	67279
Amended	974	285	
Reamended	1869	956-957	
Bur No. 33	719	641	67280
Amended	974	287	
Bur No. 34	719	642	67281
Amended	974	289	
Reamended	1869	970-971	
Bur No. 37	719	645	67284
Amended	974	295	
Bur No. 39	719	647	67286
Amended	974	299	
Bur No. 40	719	648	67287
Amended	974	301	
Reamended	1869	978-979	
Bur No. 41	719	649	67288
Amended	974	303	
Bur No. 43	720	591	67289
Amended	974	305	
Bur No. 45	719	651	67290
Amended	974	307	

PHOENIX, ARIZONA  
 AUG 25 2 21 PM '95  
 RECEIVED  
 B.L.M. AZ STATE OFFICE

ENTERED IN COMPUTER

10/13/95 MM



66892

ORIGINAL OR AMENDED LOCATION NOTICES

<u>Claim</u>	<u>Book or Docket</u>	<u>Page</u>	<u>BLM AMC Serial No.</u>
Bur No. 46	719	652	67291
Amended	974	309	
Bur No. 47	719	653	67292
Amended	974	311	
Bur No. 48	719	654	67293
Amended	974	313	
Bur No. 49	719	655	67294
Amended	974	315	
Bur No. 50	719	656	67295
Amended	974	317	
Bur No. 51	719	657	67296
Amended	974	319	
Reamended	1890	421-422	
Bur No. 52	719	658	67297
Amended	974	321	
Bur No. 53	719	659	67298
Amended	974	323	
Reamended	1890	423-424	
Bur No. 54	719	660	67299
Amended	974	325	
Bur No. 55	719	661	67300
Amended	974	327	
Reamended	1890	425-426	
Bur No. 56	719	662	67301
Amended	974	329	
Bur No. 57	719	663	67302
Amended	974	331	
Reamended	1890	427-428	
Bur No. 58	719	664	67303
Amended	974	333	
Bur No. 59	719	665	67304
Amended	974	335	
Reamended	1890	429-430	
Bur No. 60	719	666	67305
Amended	974	337	
Reamended	1890	431-432	
Bur No. 61	719	667	67306
Amended	974	339	
Reamended	1890	433-434	

RECEIVED  
 B.L.M. AZ STATE OFFICE  
 AUG 25 2 21 PM '95  
 PHOENIX, ARIZONA

ENTERED IN COMPUTER  
 JB  
 10/13/95 mth  
 16 11

66892

ORIGINAL OR AMENDED LOCATION NOTICES

<u>Claim</u>	<u>Book or Docket</u>	<u>Page</u>	<u>BLM AMC Serial No.</u>
Bur No. 62	719	668	67307
Amended	974	341	
Reamended	1890	435-436	
Bur No. 63	719	669	67308
Amended	974	343	
Reamended	1890	437-438	
Bur No. 64	719	670	67309
Amended	974	345	
Reamended	1890	439-440	
Bur No. 65	719	671	67310
Amended	974	347	
Reamended	1890	441-442	
Bur No. 66	719	672	67311
Amended	974	349	
Bur No. 67	719	673	67312
Amended	974	351	
Reamended	1890	443-444	
Bur No. 68	719	674	67313
Amended	974	353	
Bur No. 69	719	675	67314
Amended	974	355	
Reamended	1890	445-446	
Bur No. 71	719	677	67315
Amended	974	357	
Bur No. 73	719	679	67316
Amended	974	359	
Bur No. 75	719	681	67317
Amended	974	361	
Bur No. 77	719	683	67318
Amended	974	363	
Reamended	1869	980-981	
Bur No. 83	719	689	67321
Amended	974	369	
Reamended	1869	984-985	
Bur No. 86	719	690	67322
Amended	974	371	
Bur No. 87	719	691	67323
Amended	974	373	

PHOENIX, ARIZONA  
 RECEIVED  
 B.L.M. AZ STATE OFFICE  
 Aug 25 2 21 PM '95

ENTERED IN COMPUTER  
 JB 10/13/95 MH

TS  
15

66892

ORIGINAL OR AMENDED LOCATION NOTICES

<u>Claim</u>	<u>Book or Docket</u>	<u>Page</u>	<u>BLM AMC Serial No.</u>
Bur No. 88	719	692	67324
Amended	974	375	
Bur No. 89	719	693	67325
Amended	974	377	
Bur No. 90	719	694	67326
Amended	974	379	
Bur No. 91	719	695	67327
Amended	974	381	
Bur No. 92	719	696	67328
Amended	974	383	
Bur No. 93	719	697	67329
Amended	974	385	
Bur No. 94	719	698	67330
Amended	974	387	
Bur No. 95	719	699	67331
Amended	974	389	
Bur No. 116	719	718	67332
Amended	974	391	
Bur No. 117	719	719	67333
Amended	974	393	
Bur No. 118	719	720	67334
Amended	974	395	
Bur No. 119	719	721	67335
Amended	974	397	
Bur No. 120	719	722	67336
Amended	974	399	
Bur No. 121	719	723	67337
Amended	974	401	
Bur No. 122	719	724	67338
Amended	974	403	
Bur No. 123	719	725	67339
Amended	974	405	
Bur No. 124	719	726	67340
Amended	974	407	
Bur No. 125	719	727	67341
Amended	974	409	
Bur No. 126	719	728	67432
Amended	974	411	
Bur No. 127	719	729	67343
Amended	974	413	

PHOENIX, ARIZONA  
 RECEIVED  
 B.L.M. AZ STATE OFFICE  
 AUG 25 2 21 PM '95

(2)

ENTERED IN COMPUTER

10/13/95 mkt  
 20



66892

ORIGINAL OR AMENDED LOCATION NOTICES

<u>Claim</u>	<u>Book or Docket</u>	<u>Page</u>	<u>BLM AMC Serial No.</u>
Bur No. 128	719	730	67344
Amended	974	415	
Bur No. 129	719	731	67345
Amended	974	417	
Bur No. 130	719	732	67346
Amended	974	419	
Blue Hills No. 1	280	374	67428
Blue Hills No. 2	280	375	67429
Blue Hills No. 3	280	376	67430
Blue Hills No. 4	280	377	67431
Blue Hills No. 5	280	378	67432
Blue Hills No. 6	280	379	67433
Blue Hills No. 7	280	380	67434
Blue Hills No. 8	280	381	67435
Blue Hills No. 9	280	382	67436
Blue Hills No. 10	280	383	67437
Blue Hills No. 11	280	384	67438
Blue Hills No. 12	280	385	67439
Ray No. 2	545	102	67441
Ray No. 4	545	104	67443
Ray No. 5	545	105	67444
Ray No. 6	545	106	67445
Ray No. 7	545	107	67446
Ray No. 8	545	108	67447
Ray No. 9	545	109	67448
Ray No. 10	545	110	67449
Ray No. 11	545	111	67450
Ray No. 12	545	112	67451
Ray No. 13	545	113	67452
Ray No. 14	545	114	67453
Ray No. 15	552	367	67454
Ray No. 16	545	116	67455
Ray No. 17	545	117	67456
Ray No. 18	545	118	67457
Ray No. 20	545	120	67459
Ray No. 21	545	121	67460
Ray No. 22	552	381	67461
Ray No. 23	545	122	67462
Ray No. 24	552	382	67463

PHOENIX, ARIZONA

Aug 25 2 21 PM '95

RECEIVED  
B.L.M. AZ STATE OFFICE

ENTERED IN COMPUTER

10/13/95 MH

(Handwritten initials)

15  
36

46892

ORIGINAL OR AMENDED LOCATION NOTICES

<u>Claim</u>	<u>Book or Docket</u>	<u>Page</u>	<u>BLM AMC Serial No.</u>
Ray No. 25	545	123	67464
Ray No. 26	552	383	67465
Ray No. 27	545	124	67466
Ray No. 28	552	384	67467
Ray No. 29	545	125	67468
Ray No. 30	552	385	67469
Ray No. 31	552	386	67470
Ray No. 32	552	387	67471
Ray No. 33	552	388	67472
Ray No. 34	552	389	67473
Ray No. 35	545	126	67474
Ray No. 36	545	127	67475
Ray No. 37	545	128	67476
Ray No. 38	545	129	67477
Ray No. 39	545	130	67478
Ray No. 40	545	131	67479
Ray No. 41	545	132	67480
Ray No. 42	545	133	67481
Ray No. 43	552	390	67482
Ray No. 44	552	391	67483
Ray No. 45	552	392	67484
Ray No. 46	552	393	67485
Ray No. 47	552	394	67486
Ray No. 48	552	395	67487
Ray No. 49	546	444	67488
Ray No. 50	546	445	67489
Ray No. 51	546	446	67490
Ray No. 52	546	447	67491
Ray No. 53	546	448	67492
Ray No. 54	546	449	67493
Ray No. 55	546	450	67494
Ray No. 56	546	451	67495
Ray No. 57	546	452	67496
Ray No. 58	546	453	67497
Ray No. 59	546	454	67498
Ray No. 60	552	396	67499
Ray No. 61	548	185	67500
Ray No. 62	548	186	67501
Ray No. 63	548	187	67502

PHOENIX, ARIZONA  
 AUG 27 2 21 PM '95  
 RECEIVED  
 B.L.M. AZ STATE OFFICE

ENTERED IN COMPUTER

10/13/95 MIA

(2)

TS  
29



66892  
138158  
141486

ORIGINAL OR AMENDED LOCATION NOTICES

<u>Claim</u>	<u>Book or Docket</u>	<u>Page</u>	<u>BLM AMC Serial No.</u>
Ray No. 64	548	188	67503
Ray No. 65	548	189	67504
Ray No. 66	548	190	67505
Ray No. 67	548	191	67506
Ray No. 68	548	192	67507
Ray No. 69	548	193	67508
Ray No. 70	548	194	67509
Ray No. 71	548	195	67510
Ray No. 72	548	196	67511
Ray No. 73	552	370	67512
Ray No. 74	552	371	67513
Ray No. 75	552	372	67514
Ray No. 76	552	373	67515
Ray No. 77	552	374	67516
Ray No. 78	552	375	67517
Ray No. 79	552	376	67518
Ray No. 80	552	377	67519
Ray No. 81	552	378	67520
Ray No. 82	552	379	67521
Ray No. 83	552	380	67522
Ray No. 84	758	967	67523
Ray No. 85	758	968	67524
Ray No. 86	758	969	67525
Ray No. 87	758	970	67526
Ray No. 88	758	971	67527
Ray No. 89	758	972	67528
Ray No. 90	758	973	67529
Ray No. 91	758	974	67530
Ray No. 92	758	975	67531
Ray No. 93	758	976	67532
Ray No. 94	758	977	67533
Ray No. 95	758	978	67534
Ray No. 96	758	979	67535
Ray No. 97	758	980	67536
Ray No. 99	785	780	67538
Ray No. 100	785	781	67539
Ray No. 101	785	782	67540
Pat No. 1	1076	304	138158
Pat No. 2	1076	306	138159
Pat No. 3	1076	308	138160
Pat No. 4	1076	310	138161
RMD No. 36	1083	493	141524

RECEIVED  
B.L.M. AZ STATE OFFICE  
AUG 25 2 21 PM '95  
PHOENIX, ARIZONA

10/13/95 M H



ORIGINAL OR AMENDED LOCATION NOTICES

BLM AMC  
Serial No.

141486  
325897  
325904

<u>Claim</u>	<u>Book or Docket</u>	<u>Page</u>	<u>Serial No.</u>
RMD no. 40	1083	495	141525
RMD No. 41	1083	497	141526
RMD No. 42	1083	499	141527
RMD No. 43	1083	501	141528
RMD No. 44	1083	503	141529
RMD No. 45	1083	505	141530
RMD No. 46	1083	507	141531
RMD No. 47	1083	509	141532
RMD No. 48	1083	511	141533
RMD No. 49	1083	513	141534
RMD No. 50	1083	515	141535
RMD No. 51	1083	517	141536
RMD No. 52	1083	519	141537
RMD No. 53	1083	521	141538
RMD No. 54	1083	523	141539
RMD No. 55	1083	525	141540
RMD No. 56	1083	527	141541
RMD No. 57	1083	529	141542
RMD No. 58	1083	531	141543
RMD No. 59	1083	533	141544
RMD No. 60	1083	535	141545
RMD No. 61	1083	537	141546
RMD No. 62	1083	539	141547
RMD No. 63	1083	541	141548
RMD No. 64	1083	543	141549
RMD No. 65	1083	545	141550
RMD No. 66	1083	547	141551
RMD No. 67	1083	549	141552
RMD No. 68	1083	551	141553
RMD No. 69	1083	553	141554
RMD No. 70	1083	555	141555
RMD No. 137	1083	689	141622
RMD No. 138	1083	691	141623
Mescal No. 48	1869	912-913	325897
Ray Southern 14	1869	928-929	352898
Ray Southern	1869	930-931	325899
Ray Southern 16-A	1869	932-933	325900
Bur No. 35	1869	972-973	325904
Bur No. 36	1869	974-975	325905
Bur No. 38	1869	976-977	325906
Bur No. 81	1869	982-983	325907
Ray No. 98	1869	986-987	325908

PHOENIX, ARIZONA  
AUG 25 2 21 PM '95  
RECEIVED  
B.L.M. AZ STATE OFFICE

ENTERED IN COMPUTER

10/13/95 MH

---

E. C. John for ASARCO Incorporated

SUBSCRIBED and sworn to before me this \_\_\_\_\_ day of \_\_\_\_\_, 1995.

---

Notary Public

RECEIVED  
B.L.M. AZ STATE OFFICE  
Aug 25 2 21 PM '95  
PHOENIX, ARIZONA



UNITED STATES  
DEPARTMENT OF THE INTERIOR  
BUREAU OF LAND MANAGEMENT

RECEIPT AND ACCOUNTING ADVICE

NO. **2147935** 04

SM/AZ

08/25/95

Subject: CLAIM MAINTENANCE FEE 1996 (1230)

2 70 13

123,000.00

Applicant:

ASARCO INCORPORATED  
RAY COMPLEX  
P. O. BOX 8  
HAYDEN, AZ 85235

Remitter: SAME - CK #55011005

Assignor:

LEASE MANAGEMENT DATA  NEW  UPDATE  PAYMENT

ORIGINAL SERIAL NO.	ASG.	TYPE	ST.	CTY.	FUND SYMBOL	ACRES/UNITS	RATE
AMC 333067, ET AL							

AMOUNT	ANV. DATE	EXP. DATE	BILL CYC.	S/C	DISTRICT	NEXT BILL	MISC. DATA	U of M	ACTUAL UNITS

ASSIGNMENT SERIAL NO.	ASG.	TYPE	ST.	CTY.	FUND SYMBOL	ACRES/UNITS	RATE

AMOUNT	ANV. DATE	EXP. DATE	BILL CYC.	S/C	DISTRICT	NEXT BILL	MISC. DATA	U of M	ACTUAL UNITS

APPLY REMITTANCE			
ACTION	FUND SYMBOL	CTY.	AMOUNT
FILING FEE	325904-325908		
RENTAL	325897-325900		
	141622-141623		
UNEARNED	141524-141555		
REFUND	67459-67536		
TOTAL	67538-67540		
AMOUNT DUE	138158-138161		

Remarks: 67443-67457  
67026-67033  
67035-67043  
67095-67101  
67103-67123  
67173-67184  
67187-67189  
67193  
BY: 67195-67199

67249-67269  
67271  
67273-67275  
67277-67281  
67284  
67286-67318  
67321-67346  
67428-67429  
DATE: 67441

Lease in Escrow?  
 KGS? Of Interest?  
 Auto Escalates? Operating Rights?  
 Auto Renew? Operator  
Bond Filed?

**FOR MMS USE ONLY**

BILLEE NUMBER	FOREST REFUGE
OCS SECTION	
CODE	



66892

AFFIDAVIT OF MAINTENENCE FEES PAID  
FOR UNPATENTED MINING CLAIMS

STATE OF ARIZONA        }  
                                  } SS  
COUNTY OF GILA        }

E. C. John, acting for ASARCO Incorporated, claimant, being first duly sworn, deposes and says that he is a citizen of the United States, more than eighteen years of age and resides at Kearny in Pinal County, State of Arizona, and is personally acquainted with the claims listed below;

that the required annual \$100 per mining claim maintenance fee for the assessment year 1996 has been paid to the BLM for the benefit of, and for the purpose of holding claims listed below, situated in the Banner Mining District, Gila County, Arizona; that said maintenance fee was paid to comply with the revised laws of the United States pertaining to retention of unpatented mining claims.

that the said mining claims are all contiguous and are consolidated into one group for common development;

The location notices for said claims are located within Section 27, Township 4 South, Range 15 East, G. & S. R. B. & M.

RECEIVED  
B.L.M. AZ STATE OFFICE  
AUG 25 2 20 PM '95  
PHOENIX, ARIZONA

46892

ORIGINAL AND AMENDED LOCATION NOTICES

<u>Claim</u>	<u>Book or Docket</u>	<u>Page</u>	<u>BLM Serial No. (AMC)</u>
--------------	-----------------------	-------------	---------------------------------

ORIGINAL AND AMENDED LOCATION NOTICES

<u>Claim</u>	<u>Book</u>	<u>Docket</u>	<u>Page</u>	<u>BLM Serial No. (AMC)</u>
Black Eagle No. 1	49, Mines		550	67014
Black Eagle No. 2	49, Mines		550	67015
Black Eagle No. 3	49, Mines		551	67016
Black Eagle No. 4	49, Mines		551	67017
Black Eagle No. 5	49, Mines		551	67018
Black Eagle No. 6	49, Mines		552	67019
Fraction No. 6		160	511	67020
Amended		226	538	
Amended		250	456	
Chilito No. 9	47, Mines		586	67013
Amended		224	335	
Amended		225	143	

\_\_\_\_\_  
E. C. John for ASARCO Incorporated

SUBSCRIBED and sworn to before me this \_\_\_\_\_ day of \_\_\_\_\_, 1995.

\_\_\_\_\_  
Notary Public

PHOENIX, ARIZONA  
Aug 20 2 20 PM '95  
RECEIVED  
B.L.M. AZ STATE OFFICE

ENTERED IN COMPUTER

10/13/95

Bob 8



UNITED STATES  
DEPARTMENT OF THE INTERI  
BUREAU OF LAND MANAGEMENT

RECEIPT AND ACCOUNTING ADVICE

NO. **2147935** 04

SM/AZ

08/25/95

Subject: CLAIM MAINTENANCE FEE 1996 (1230)

2 70 13

123,000.00

Applicant:

ASARCO INCORPORATED  
RAY COMPLEX  
P. O. BOX 8  
HAYDEN, AZ 85235

Remitter: SAME - CK #55011005

Assignor:

LEASE MANAGEMENT DATA  NEW  UPDATE  PAYMENT

ORIGINAL SERIAL NO.	ASG.	TYPE	ST.	CTY.	FUND SYMBOL	ACRES/UNITS	RATE
AMC 333067, ET AL							

AMOUNT	ANV. DATE	EXP. DATE	BILL CYC.	S/C	DISTRICT	NEXT BILL	MISC. DATA	U of M	ACTUAL UNITS

ASSIGNMENT SERIAL NO.	ASG.	TYPE	ST.	CTY.	FUND SYMBOL	ACRES/UNITS	RATE

AMOUNT	ANV. DATE	EXP. DATE	BILL CYC.	S/C	DISTRICT	NEXT BILL	MISC. DATA	U of M	ACTUAL UNITS

APPLY REMITTANCE

ACTION	FUND SYMBOL	CTY.	AMOUNT
FILING FEE			
RENTAL			
UNEARNED			
REFUND			
TOTAL			
AMOUNT DUE			

Remarks:

~~67014~~  
67013-67020

BY:

DATE:

- Lease in Escrow?
- KGS?
- Auto Escalates?
- Auto Renew?

- Of Interest?
- Operating Rights?
- Operator
- Bond Filed?

FOR MMS USE ONLY

BILLEE		FOREST REFUGE
NUMBER		
OCS SECTION		
CODE		



66892

AFFIDAVIT OF MAINTENANCE FEES PAID  
FOR UNPATENTED MINING CLAIMS

STATE OF ARIZONA                    }  
  } ss  
COUNTY OF PINAL                    }

E. C. John, acting for ASARCO Incorporated, claimant, being first duly sworn, deposes and says that he is a citizen of the United States, more than eighteen years of age and resides at Kearny in Pinal County, State of Arizona, and is personally acquainted with the claims listed below;

that the required annual maintenance fee of \$100 per claim has been paid for the year 1996 for the purpose of holding claims listed below, situated in the Riverside Mining District, Pinal County, Arizona; that the maintenance fee was paid at the expense of ASARCO Incorporated, owner of said claims, to comply with the revised laws of the United States.

that the said mining claims are contiguous and are consolidated into one group for common development;

that the location notices of the following claims are located in Section 1, Township 4 South, Range 14 East, G. & S. R. B. & M.

RECEIVED  
BLM. AZ STATE OFFICE  
AUG 25 2 21 PM '95  
PHOENIX, ARIZONA

66892

ORIGINAL LOCATION NOTICES

<u>Claim</u>	<u>Book or Docket</u>	<u>Page</u>	<u>BLM Serial No. (AMC)</u>
Belgravia No. 1	536	29	67349
Belgravia No. 2	536	30	67350
Belgravia No. 3	536	31	67351
Belgravia No. 4	536	32	67352
Belgravia No. 5	536	33	67353
Belgravia No. 6	536	34	67354
Belgravia No. 7	536	35	67355
Belgravia No. 8	536	36	67356
Belgravia No. 9	536	37	67357
Belgravia No. 10	536	38	67358
Belgravia No. 11	536	39	67359
Belgravia No. 12	536	40	67360
Belgravia No. 13	536	41	67361
Belgravia No. 14	536	42	67352
Belgravia No. 15	536	43	67363
Belgravia No. 16	536	44	67364

\_\_\_\_\_  
E. C. John for ASARCO Incorporated

SUBSCRIBED and sworn to before me this \_\_\_\_\_ day of \_\_\_\_\_, 1995.

\_\_\_\_\_  
Notary Public

PHOENIX, ARIZONA  
Aug 25 2 21 PM '95  
RECEIVED  
BLM, AZ STATE OFFICE

ENTERED IN COMPUTER  
10/13/95  
TSC 59/3/10

TS  
6



UNITED STATES  
DEPARTMENT OF THE INTERIOR  
BUREAU OF LAND MANAGEMENT

RECEIPT AND ACCOUNTING ADVICE

NO. 2147935

SM/AZ

08/25/95

Subject: CLAIM MAINTENANCE FEE 1996 (1230)

2 70 13

123,000.00

Applicant:

ASARCO INCORPORATED  
RAY COMPLEX  
P. O. BOX 8  
HAYDEN, AZ 85235

Remitter: SAME - CK #55011005

Assignor:

LEASE MANAGEMENT DATA  NEW  UPDATE  PAYMENT

ORIGINAL SERIAL NO.	ASG.	TYPE	ST.	CTY.	FUND SYMBOL	ACRES/UNITS	RATE
AMC 333067, ET AL							

AMOUNT	ANV. DATE	EXP. DATE	BILL CYC.	S/C	DISTRICT	NEXT BILL	MISC. DATA	U of M	ACTUAL UNITS

ASSIGNMENT SERIAL NO.	ASG.	TYPE	ST.	CTY.	FUND SYMBOL	ACRES/UNITS	RATE

AMOUNT	ANV. DATE	EXP. DATE	BILL CYC.	S/C	DISTRICT	NEXT BILL	MISC. DATA	U of M	ACTUAL UNITS

APPLY REMITTANCE

ACTION	FUNDSYMBOL	CTY.	AMOUNT
FILING FEE			
RENTAL			
UNEARNED			
REFUND			
TOTAL			
AMOUNT DUE			

Remarks:

67349 - 67364

BY:

DATE:

- Lease in Escrow?
- KGS?
- Auto Escalates?
- Auto Renew?

- Of Interest?
- Operating Rights?
- Operator
- Bond Filed?

FOR MMS USE ONLY

BILLEE NUMBER	FOREST REFUGE
OCS SECTION CODE	



66892  
101235  
267894  
283327  
289500  
290501  
293492  
294346  
296318  
298849  
309596  
SR

\*\*\*\*\*

June 16, 1995

U.S. Department of Interior  
Bureau of Land Management  
Arizona State Office  
P.O. Box 16563  
Phoenix, AZ 85014

**RE: Payment of Annual Maintenance Fee**

Gentlemen:

This will serve as notice that Phelps Dodge Mining Company, a division of Phelps Dodge Corporation, whose address for the purposes of this filing is 4521 U.S. Highway 191, Morenci, AZ 85540-9795, intends to hold the mining claims and/or mill sites described on Exhibit A attached hereto for the assessment year ending September 1, 1996 by payment of the annual maintenance fee of \$100 per claim or site. Payment of such amount is made herewith for such assessment year for each of the claims and sites the name and BLM serial number of which, and the book and page or index number of recording of the location notice in the official records of Graham County, Arizona, of which, is set forth on Exhibit A attached hereto and by this reference incorporated herein.

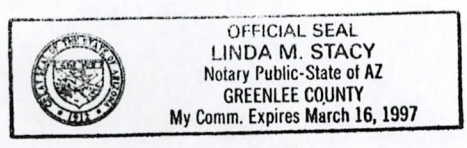
PHELPS DODGE MINING COMPANY, a division of Phelps Dodge Corporation

By *GL Jones*  
Gary L. Jones, (602) 865-4521, X208

PHOENIX, ARIZONA  
9:00 AM  
JUN 19 1995

STATE OF ARIZONA )  
                          ) ss.  
County of Greenlee )

The foregoing instrument was acknowledged before me this 9th day of June, 1995, by Gary L. Jones, Property & Water Administrator, Morenci Branch of PHELPS DODGE MINING COMPANY, a division of Phelps Dodge Corporation, a New York Corporation, for and on behalf of the corporation.



By *Linda M. Stacy*  
Notary Public

8/8/95  
ENTERED IN COMPUTER  
1996 Maintenance fee  
AW

**EXHIBIT A**  
**LONE STAR MINING DISTRICT**  
**Graham County**

[LODE (368)]

Name of Claim	Recorded		Location Notice			AMC Serial Number
	Book	Page	Sec.	Township	Range	
A-1A ✓	410	469	12	6S	26E	67596 ✓
Ace 1A	415	311	31	5S	27E	101235
Ace 2A	415	287	31	5S	27E	101236
Ace 3A	415	285	31	5S	27E	101237
Ace 4A	415	313	31	5S	27E	101238
Ace 5A	416	918	9	6S	27E	101239
Ace 6A	416	920	9	6S	27E	101240
Ace 7A	416	922	9	6S	27E	101241
Ace 8A	416	924	9	6S	27E	101242
Ace 9A	416	926	9	6S	27E	101243
Ace 10A	416	928	9	6S	27E	101244
Ace 11A	416	930	9	6S	27E	101245
Ace 12A	416	932	9	6S	27E	101246
Ace 13A	416	934	9	6S	27E	101247
Ace 14A	416	936	9	6S	27E	101248
Ace No. 15	324	264	9	6S	27E	101249
Ace No. 16	324	266	18	6S	27E	101250
Ace No. 17	324	268	17	6S	27E	101251
Ace 18A	410	355	18	6S	27E	101252
Ace 19A	414	31	14	6S	26E	101253
Ace 20A	414	33	14	6S	26E	101254
Ace No. 21	324	276	1	6S	26E	101255
Ace No. 22	324	278	1	6S	26E	101256
Ace No. 23	324	280	1	6S	26E	101257
Ace No. 24	324	282	1	6S	26E	101258
Ace No. 25	324	284	1	6S	26E	101259
Ace No. 26	324	286	1	6S	26E	101260
Ace No. 27	324	288	1	6S	26E	101261
Ace No. 28	324	290	1	6S	26E	101262
Ace No. 29	324	292	1	6S	26E	101263
Ace No. 30	324	294	1	6S	26E	101264
Ace No. 31	324	296	1	6S	26E	101265
Ace No. 32	324	298	6	6S	27E	101266
Ace No. 33	324	300	6	6S	27E	101267
Ace No. 34	324	302	6	6S	27E	101268
Ace No. 35	324	304	1	6S	26E	101269
Ace No. 36	324	306	1	6S	26E	101270
Ace No. 37	324	308	6	6S	27E	101271
Ace No. 38	324	310	6	6S	27E	101272
Ace No. 39	324	312	6	6S	27E	101273
Ace No. 40	324	314	6	6S	27E	101274
Ace No. 41	324	316	6	6S	27E	101275
Ace No. 42	324	318	6	6S	27E	101276
Ace No. 43	324	320	6	6S	27E	101277
Ace No. 44	324	322	6	6S	27E	101278
Ace No. 45	324	324	6	6S	27E	101279
Ace No. 46	324	326	6	6S	27E	101280
Ace No. 47	324	328	6	6S	27E	101281
Ace 48A	410	397	11	6S	26E	101282
Ace 49A	410	399	11	6S	26E	101283
Ace 50A	410	401	11	6S	26E	101284
Ace 51A	478	241	11	6S	26E	101285
Ace 52A	478	243	11	6S	26E	101286
Ace 53A	478	245	11	6S	26E	101287
Ace 54A	478	247	2	6S	26E	101288
Ace 55A ✓	478	249	2	6S	26E	267894 ✓
Ace 56A	410	413	1	6S	26E	101290
Ace 57A	478	251	1	6S	26E	101291
Ace 58A	410	417	1	6S	26E	101292
Ace 59A	410	419	1	6S	26E	101293
Ace 60A	410	421	1	6S	26E	101294
Ace 61A	410	423	1	6S	26E	101295
Ace 62A	410	425	1	6S	26E	101296

RECEIVED  
 B.L.M. AZ STATE OFFICE

JUN 19 1995

9:00 A.M.  
 PHOENIX, ARIZONA

*(Handwritten initials)*

RECEIVED  
 B.L.M. AZ STATE OFFICE  
 JUN 19 1995  
 9:00 A.M.  
 PHOENIX, ARIZONA

<u>Name of Claim</u>	<u>Recorded</u>		<u>Location Notice</u>			<u>AMC Serial Number</u>
	<u>Book</u>	<u>Page</u>	<u>Sec.</u>	<u>Township</u>	<u>Range</u>	
Alpha 61A	420	29	20	6S	27E	67829
Alpha 62A	420	31	20	6S	27E	67830
Alpha 63A	420	33	20	6S	27E	67831
Alpha 64A	420	35	20	6S	27E	67832
Alpha 65A	420	37	20	6S	27E	67833
Alpha 66A	420	39	20	6S	27E	67834
Alpha 67A	420	41	20	6S	27E	67835
Alpha 68A	420	43	20	6S	27E	67836
Alpha #69	46	30	20	6S	27E	67837
Alpha #70	46	31	20	6S	27E	67838
Alpha #71	46	32	20	6S	27E	67839
Alpha #72	46	33	20	6S	27E	67840
Alpha #73	46	34	20	6S	27E	67841
Alpha #74	46	35	20	6S	27E	67842
Beta #61A	45	542	20	6S	27E	67844
Beta #62	45	543	20	6S	27E	67845
Beta #63A	45	544	20	6S	27E	67846
Beta #64	45	545	17	6S	27E	67847
Beta #65A	45	546	17	6S	27E	67848
Beta #66	45	547	17	6S	27E	67849
Beta #67A	45	548	17	6S	27E	67850
Beta #68	45	549	17	6S	27E	67851
Beta #69A	45	550	17	6S	27E	67852
Beta #70	45	551	17	6S	27E	67853
Beta #71	45	552	17	6S	27E	67854
Beta #72A	45	553	17	6S	27E	67855
Beta #73	45	554	17	6S	27E	67856
Beta #74A	45	555	17	6S	27E	67857
Beta #75	45	556	17	6S	27E	67858
Beta #76	45	557	17	6S	27E	67859
Beta #77	45	558	17	6S	27E	67860
Beta #78	45	559	17	6S	27E	67861
Beta 81R	410	357	18	6S	27E	289517
Beta 83A	410	359	18	6S	27E	67866
Beta 84A	410	361	18	6S	27E	67867
Beta 85R	410	363	18	6S	27E	289518
Beta 86A	410	365	18	6S	27E	67869
Beta 87R	410	367	18	6S	27E	289519
Beta 88A	410	369	18	6S	27E	67871
Beta 89R	410	371	18	6S	27E	289520
Beta 90R	410	373	18	6S	27E	289521
Beta 92R	410	375	18	6S	27E	289522
Beta 94	431	608	18	6S	27E	309596
Burgermeister-A	410	475	11	6S	26E	67597
Bush 17A	53	371	23	6S	26E	67600
Bush 18A	53	372	23	6S	26E	67601
Bush 19A	53	373	23	6S	26E	67602
Bush 20A	53	374	23	6S	26E	67603
Bush 21A	53	375	23	6S	26E	67604
Bush 22A	53	376	23	6S	26E	67605
Bush 23A	53	377	23	6S	26E	67606
Bush 24A	53	378	23	6S	26E	67607
Bush 25A	53	379	14	6S	26E	67608
Bush 26A	53	380	14	6S	26E	67609
Bush 27A	53	381	14	6S	26E	67610

55

PHOENIX, ARIZONA  
JUN 15 1995  
5:00 AM



Name of Claim	Recorded		Location Notice			AMC Serial Number
	Book	Page	Sec.	Township	Range	
Bush 28A	53	382	14	6S	26E	67611
Bush 29A	53	383	14	6S	26E	67612
Bush 30A	53	384	14	6S	26E	67613
Bush 31A	53	385	14	6S	26E	67614
Bush 32A	53	386	14	6S	26E	67615
Bush 33A	53	387	14	6S	26E	67616
Bush 34A	53	388	14	6S	26E	67617
Bush 35A	53	389	14	6S	26E	67618
Bush 36A	53	390	14	6S	26E	67619
Consolidated Metals No. 6R	411	241	12	6S	26E	290504
Consolidated Metals No. 7R	411	243	12	6S	26E	290505
Consolidated Metals No. 8A	410	433	12	6S	26E	67623
Consolidated Metals No. 9A	410	435	12	6S	26E	67624
Consolidated Metals No. 10A	410	437	12	6S	26E	67625
Consolidated Metals No. 11A	410	439	12	6S	26E	67626
Consolidated Metals No. 12A	410	441	12	6S	26E	67627
Consolidated Metals No. 15A	410	443	12	6S	26E	67628
Consolidated Metals No. 16A	410	445	12	6S	26E	67629
Consolidated Metals No. 17A	410	447	12	6S	26E	67630
Consolidated Metals No. 18A	410	449	12	6S	26E	67631
Consolidated Metals No. 20A	410	451	12	6S	26E	67633
Coors A	410	471	12	6S	26E	67634
Delta No. 54	47	574	9	6S	27E	67738
Delta No. 55	51	469	9	6S	27E	67739
Delta No. 56	51	470	9	6S	27E	67740
Delta No. 57	46	185	16	6S	27E	67741
Delta No. 58	46	186	9	6S	27E	67742
Delta No. 59	46	187	16	6S	27E	67743
Delta No. 60	46	188	9	6S	27E	67744
Delta No. 61	46	189	9	6S	27E	67745
Delta No. 62	46	190	9	6S	27E	67746
Delta No. 63	51	468	9	6S	27E	67747
Delta No. 65	51	466	9	6S	27E	67748
Delta No. 67	51	467	9	6S	27E	67749
Epsilon No. 51	51	38	9	6S	27E	67750
Epsilon No. 52	51	39	9	6S	27E	67751
Gamma No. 83R	410	345	18	6S	27E	289512
Gamma No. 85R	410	347	18	6S	27E	289513
Gamma No. 87R	410	349	7	6S	27E	289514
Gamma No. 89R	410	351	7	6S	27E	289515
Gamma No. 91R	410	353	7	6S	27E	289516
Gamma #63	47	519	17	6S	27E	67877
Gamma #65	45	472	17	6S	27E	67878
Gamma #66	45	473	17	6S	27E	67879
Gamma #67	45	474	17	6S	27E	67880
Gamma #68	45	475	17	6S	27E	67881

RECEIVED  
B.L.M. AZ STATE OFFICE  
JUN 19 95  
9:00 A.M.  
PHOENIX, ARIZONA

RECEIVED  
B.L.M. AZ STATE OFFICE

JUN 19 1995  
9:00 A.M.  
PHOENIX, ARIZONA

(46)

RECEIVED  
B.L.M. AZ STATE OFFICE  
JUN 19 95  
9:00 A.M.  
PHOENIX, ARIZONA



Name of Claim	Recorded		Location Notice			AMC Serial Number
	Book	Page	Sec.	Township	Range	
Gamma #69)	45	476	17	6S	27E	67882
Gamma #70)	45	477	17	6S	27E	67883
Gamma No. 71)	51	454	17	6S	27E	67884
Gamma No. 72)	51	455	17	6S	27E	67885
Gamma #73)	45	480	17	6S	27E	67886
Gamma #74)	45	481	17	6S	27E	67887
Garoga 4A	416	948	3	6S	27E	67755
Garoga 5A	416	950	3	6S	27E	67756
Garoga 6A	416	952	3	6S	27E	67757
Garoga 7A	416	954	3	6S	27E	67758
Garoga 8A	416	956	9	6S	27E	67759
Garoga 9A	416	958	9	6S	27E	67760
Garoga 10A	416	960	9	6S	27E	67761
Garoga 11A	416	962	9	6S	27E	67762
Garoga 12A	416	964	9	6S	27E	67763
Garoga 13A	416	966	10	6S	27E	67764
Garoga 14A	416	968	10	6S	27E	67765
Garoga 15A	416	970	10	6S	27E	67766
Garoga 16A	416	972	10	6S	27E	67767
Garoga #17	46	60	9	6S	27E	67768
Garoga #18	46	59	9	6S	27E	67769
Garoga #19	46	58	9	6S	27E	67770
Garoga #20	46	57	9	6S	27E	67771
Garoga #21	46	56	10	6S	27E	67772
Garoga #22	46	55	10	6S	27E	67773
Garoga #23	46	54	10	6S	27E	67774
Garoga #24	46	53	10	6S	27E	67775
Garoga #25	46	52	10	6S	27E	67776
Griesidieck A ✓	410	473	12	6S	26E	67637
Ironwood A ✓	410	453	12	6S	26E	67638
Ithaca No. 9A ✓	410	455	12	6S	26E	67639
Ithaca No. 12A ✓	410	457	12	6S	26E	67640
Ithaca No. 15A ✓	410	459	12	6S	26E	67641
Ithaca No. 20A ✓	410	461	12	6S	26E	67642
Jinks No. 3 ✓	50	124	17	6S	27E	67893
Jinks No. 4	50	125	17	6S	27E	67894
Jinks No. 5	50	126	20	6S	27E	67895
Jinks No. 6	50	127	20	6S	27E	67896
Jinks No. 22A	410	341	18	6S	27E	67897
Jinks No. 23A	410	343	18	6S	27E	67898
Jinks No. 24	50	145	17	6S	27E	67899
Jinks No. 25	50	146	17	6S	27E	67900
Jinks No. 26	50	147	17	6S	27E	67901
Jinks No. 27	83	126	17	6S	27E	67902
Jinks No. 36)	81	469	9	6S	27E	67778
Jinks No. 37)	83	128	16	6S	27E	67779
Juanita A ✓	410	333	7	6S	27E	67903
Knob Hill No. 20R)	411	235	12	6S	26E	290501
Knob Hill No. 22R)	411	237	12	6S	26E	290502
Lulu Belle R	411	239	12	6S	26E	290503
LS-1	405	418	33	5S	27E	283327
LS-2	405	420	33	5S	27E	283328
LS-3	405	422	33	5S	27E	283329
LS-4	405	424	33	5S	27E	283330
LS-5	405	426	33	5S	27E	283331
LS-6	405	428	33	5S	27E	283332

RECEIVED  
B.L.M. AZ STATE OFFICE  
JUN 15 9:00 A.M.  
PHOENIX, ARIZONA

RECEIVED  
B.L.M. AZ STATE OFFICE  
JUN 15 9:00 A.M.  
PHOENIX, ARIZONA

RECEIVED  
B.L.M. AZ STATE OFFICE  
JUN 19 1995  
9:00 A.M.  
PHOENIX, ARIZONA

(56) 10

RECEIVED  
B.L.M. AZ STATE OFFICE  
JUN 15 9:00 A.M.  
PHOENIX, ARIZONA

<u>Name of Claim</u>	<u>Recorded</u>		<u>Location Notice</u>			<u>AMC Serial Number</u>
	<u>Book</u>	<u>Page</u>	<u>Sec.</u>	<u>Township</u>	<u>Range</u>	
LS-7	405	430	33	5S	27E	283333
LS-8	405	432	33	5S	27E	283334
LS-9	405	434	33	5S	27E	283335
LS-10	405	436	33	5S	27E	283336
LS-11	405	438	33	5S	27E	283337
LS-12	405	440	33	5S	27E	283338
LS-13	405	442	33	5S	27E	283339
LS-14	405	444	33	5S	27E	283340
LS-15	405	446	33	5S	27E	283341
LS-16	405	448	33	5S	27E	283342
LS-17	405	450	3	6S	27E	283343
LS-18	405	452	3	6S	27E	283344
LS-19	405	454	3	6S	27E	283345
LS-20	405	456	3	6S	27E	283346
LS-21	410	379	12	6S	26E	289500
LS-22	410	381	11	6S	26E	289501
LS-23	410	383	12	6S	26E	289502
LS-24	410	385	11	6S	26E	289503
LS-25	410	387	12	6S	26E	289504
LS-26	410	389	12	6S	26E	289505
LS-27	410	391	7	6S	27E	289506
LS-28	410	393	18	6S	27E	289507
LS-29	410	395	1	6S	26E	289508
LS-30	414	39	23	6S	26E	293492
LS-31	414	41	23	6S	26E	293493
LS-32	414	43	23	6S	26E	293494
LS-33	414	45	23	6S	26E	293495
LS-34	414	47	14	6S	26E	293496
LS-35	414	49	14	6S	26E	293497
LS-36	414	51	14	6S	26E	293498
LS-37	415	297	31	5S	27E	294346
LS-38	415	307	31	5S	27E	294347
LS-39	415	305	31	5S	27E	294348
LS-40	415	319	31	5S	27E	294349
LS-41	415	303	31	5S	27E	294350
LS-42	416	902	10	6S	27E	296318
LS-43	416	904	9	6S	27E	296319
LS-44	416	906	10	6S	27E	296320
LS-45	416	908	9	6S	27E	296321
LS-46	416	910	9	6S	27E	296322
LS-47	416	912	9	6S	27E	296323
LS-48	416	914	9	6S	27E	296324
LS-49	416	916	9	6S	27E	296325
LS-50	419	992	17	6S	27E	298849
LS-51	419	994	17	6S	27E	298850
LS-52	419	996	17	6S	27E	298851
LS-53	419	998	20	6S	27E	298852
LS-54	420	1	20	6S	27E	298853
LS-55	420	3	20	6S	27E	298854
LS-56	420	5	20	6S	27E	298855
LS-57	420	7	20	6S	27E	298856
LS-58	420	9	17	6S	27E	298857
LS-59	420	11	17	6S	27E	298858
LS-60	420	13	17	6S	27E	298859
LS-61	420	45	6	6S	27E	298860
LS-62	471	421	18	6S	27E	329037
LS-63	471	423	18	6S	27E	329038
LS-64	471	425	18	6S	27E	329039
LS-65	471	427	18	6S	27E	329040
LS-66	471	429	18	6S	27E	329041
LS-67	471	431	18	6S	27E	329042

PHOENIX, ARIZ  
 JUN 15 9:00 AM  
 JUN 15 1912

18

PHOENIX, ARIZ  
 JUN 15 9:00 AM  
 JUN 15 1912

Name of Claim	Recorded		Location Notice			AMC Serial Number
	Book	Page	Sec.	Township	Range	
LS-68	471	433	12	6S	26E	329043
LS-69	471	435	12	6S	26E	329044
LS-70	471	437	12	6S	26E	329045
LS-71	471	439	12	6S	26E	329046
LS-72	471	441	12	6S	26E	329047
LS-73	471	443	12	6S	26E	329048
LS-74	471	445	12	6S	26E	329049
LS-75	471	447	12	6S	26E	329050
LS-76	471	449	12	6S	26E	329051
LS-77	471	451	12	6S	26E	329052
LS-78	471	453	12	6S	26E	329053
LS-79	471	455	12	6S	26E	329054
LS-80	471	457	1	6S	26E	329055
LS-81	471	459	1	6S	26E	329056
LS-82	471	461	1	6S	26E	329057
LS-83	471	463	1	6S	26E	329058
LS-84	471	465	12	6S	26E	329059
LS-85	471	467	12	6S	26E	329060
LS-86	471	469	12	6S	26E	329061
LS-87A	478	253	12	6S	26E	329062
LS-88	471	473	12	6S	26E	329063
Mesquite A ✓	410	427	12	6S	26E	67654 ✓
Oso Ensenada #3	45	323	4	6S	27E	67780
Oso Ensenada #4	45	324	3	6S	27E	67781
Oso Ensenada #5	45	325	4	6S	27E	67782
Oso Ensenada #6	45	326	3	6S	27E	67783
Oso Ensenada #7	45	327	4	6S	27E	67784
Oso Ensenada #8	45	328	3	6S	27E	67785
Oso Ensenada #9	45	329	4	6S	27E	67786
Oso Ensenada #10	45	330	3	6S	27E	67787
Oso Ensenada #11	45	331	4	6S	27E	67788
Oso Ensenada #12	45	332	3	6S	27E	67789
Oso Ensenada #13	45	333	4	6S	27E	67790
Oso Ensenada #14	45	334	3	6S	27E	67791
Oso Ensenada #15	45	335	4	6S	27E	67792
Oso Ensenada #16	45	336	3	6S	27E	67793
Pabst A ✓	414	37	14	6S	26E	67655 ✓
Pond #1	45	303	33	5S	27E	67794
Pond #2	45	304	33	5S	27E	67795
Pond #3	45	305	33	5S	27E	67796
Pond #4	45	306	33	5S	27E	67797
Pond #5	45	307	33	5S	27E	67798
Pond #6	45	308	33	5S	27E	67799
Pond #7	45	309	33	5S	27E	67800
Pond #8	45	310	33	5S	27E	67801
Pond #9	45	311	33	5S	27E	67802
Pond #10	45	312	33	5S	27E	67803
Pond #11	45	313	33	5S	27E	67804
Pond #12	45	314	33	5S	27E	67805
Pond #13	45	315	33	5S	27E	67806
Pond #14	45	316	33	5S	27E	67807
Pond #15	45	317	33	5S	27E	67808
Pond #16	45	318	33	5S	27E	67809
Pond #17	45	319	33	5S	27E	67810
Pond #18	45	320	33	5S	27E	67811
Round Ridge 1R	410	335	18	6S	27E	289509
Round Ridge 2R	410	337	18	6S	27E	289510
Round Ridge 3R	410	339	18	6S	27E	289511
Scalper 7A	416	938	8	6S	27E	67819
Scalper #8	440	344	9	6S	27E	67820

PHOENIX, ARIZONA

JUN 19 1962

609

PHOENIX, ARIZONA

JUN 19 1962

PHOENIX, ARIZONA



<u>Name of Claim</u>	<u>Recorded</u>		<u>Location Notice</u>			<u>AMC Serial Number</u>
	<u>Book</u>	<u>Page</u>	<u>Sec.</u>	<u>Township</u>	<u>Range</u>	
Scalper 9A	416	940	9	6S	27E	~67821
Scalper #10	40	346	9	6S	27E	~67822
Scalper 11A	416	942	9	6S	27E	~67823
Scalper #12	40	348	9	6S	27E	~67824
Scalper 13A	416	944	9	6S	27E	~67825
Scalper #14	40	350	9	6S	27E	~67826
Scalper 15A	416	946	9	6S	27E	~67827
Scalper #16	40	352	9	6S	27E	~67828
Schlitz A ✓	414	35	14	6S	26E	~67656 ✓
Senorbac 17A	415	291	31	5S	27E	~67544
Senorbac 18A	415	289	31	5S	27E	~67545
Senorbac 19A	415	281	31	5S	27E	~67546
Senorbac 20A	415	283	31	5S	27E	~67547
Senorbac 21A	415	293	31	5S	27E	~67548
Senorbac 22A	415	295	31	5S	27E	~67549
Senorbac 23A	415	299	31	5S	27E	~67550
Senorbac 24A	415	301	31	5S	27E	~67551
Senorbac 26A	415	323	31	5S	27E	~67553
Senorbac 27A	415	325	31	5S	27E	~67554
Senorbac 28A	415	321	31	5S	27E	~67555
Senorbac 29A	415	315	31	5S	27E	~67556
Senorbac 30A	415	317	31	5S	27E	~67557
Senorbac 31A	415	329	31	5S	27E	~67558
Senorbac 32A	415	327	31	5S	27E	~67559
Senorbac 34A	415	331	31	5S	27E	~67560
Senorbac 35A	415	333	31	5S	27E	~67561
Senorbac 36A	415	309	32	5S	27E	~67562

PHOENIX, ARIZONA  
9:00 AM

JUN 19 1995

RECORDED  
INDEXED

9720

PHOENIX, ARIZONA  
9:00 AM

JUN 19 1995

RECORDED  
INDEXED

UNITED STATES  
DEPARTMENT OF THE INTERIOR  
BUREAU OF LAND MANAGEMENT

RECEIPT AND ACCOUNTING ADVICE

NO. **2103940** 04

WB/AZ

06/19/95

OK

Subject:

CLAIM MAINTENANCE FEE 1996 (368)

2 14 13

36,800.00

Applicant:

PHELPS DODGE MINING CORP.  
4521 U.S. HIGHWAY 191  
MORENCI, AZ. 85540-9795

Remitter: SAME CK. # 30242258  
602-865-4521

Assignor:

LEASE MANAGEMENT DATA									
<input type="checkbox"/> NEW <input type="checkbox"/> UPDATE <input type="checkbox"/> PAYMENT									
ORIGINAL SERIAL NO.	ASG.	TYPE	ST.	CTY.	FUND SYMBOL			ACRES/UNITS	RATE
AMC 67596, ET AL									
AMOUNT	ANV. DATE	EXP. DATE	BILL CYC.	S/C	DISTRICT	NEXT BILL	MISC. DATA	U of M	ACTUAL UNITS
ASSIGNMENT SERIAL NO.	ASG.	TYPE	ST.	CTY.	FUND SYMBOL			ACRES/UNITS	RATE
AMOUNT	ANV. DATE	EXP. DATE	BILL CYC.	S/C	DISTRICT	NEXT BILL	MISC. DATA	U of M	ACTUAL UNITS

APPLY REMITTANCE

ACTION	FUND SYMBOL	CTY.	AMOUNT	Remarks:
FILING FEE				67544-51 67778-811 267894
RENTAL				67553-62 67829-42 283327-46
				67596-97 67844-61 289500-522
				67600-619 67866-67 290501-505
				67623-631 67869 293492-293498
UNEARNED				67633-34 67871 <del>293</del> 294346-350
REFUND				67637-42 67877-87 296318-325
				67654-56 67893-67903 298849-860
TOTAL				67738-51 67819-28 309596
AMOUNT DUE				67755-76 101235-288 101290-296 329037-063

BY:

DATE:

- Lease in Escrow?
- KGS?                      Of Interest?
- Auto Escalates?            Operating Rights?
- Auto Renew?                Operator
- Bond Filed?

FOR MMS USE ONLY

BILLEE	FOREST REFUGE
NUMBER	
OCS SECTION	
CODE	



66892  
Sp

\*\*\*\*\*

June 16, 1995

U.S. Department of Interior  
Bureau of Land Management  
Arizona State Office  
P.O. Box 16563  
Phoenix, AZ 85014

**RE: Payment of Annual Maintenance Fee**

Gentlemen:

This will serve as notice that Phelps Dodge Mining Company, a division of Phelps Dodge Corporation, whose address for the purposes of this filing is 4521 U.S. Highway 191, Morenci, AZ 85540-9795, intends to hold the mining claims and/or mill sites described on Exhibit A attached hereto for the assessment year ending September 1, 1996 by payment of the annual maintenance fee of \$100 per claim or site. Payment of such amount is made herewith for such assessment year for each of the claims and sites the name and BLM serial number of which, and the book and page or index number of recording of the location notice in the official records of Graham County, Arizona, of which, is set forth on Exhibit A attached hereto and by this reference incorporated herein.

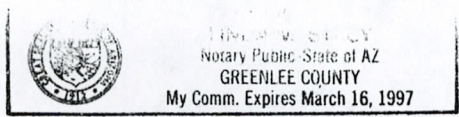
PHELPS DODGE MINING COMPANY, a division of Phelps Dodge Corporation

By *G.L. Jones*  
Gary L. Jones, (602) 865-4521, X208

STATE OF ARIZONA )  
 ) ss.  
County of Greenlee )

PHOENIX, ARIZONA  
9:00 A.M.  
JUN 19 '95  
RECORDED  
INDEXED

The foregoing instrument was acknowledged before me this 9th day of June, 1995, by Gary L. Jones, Property & Water Administrator, Morenci Branch of PHELPS DODGE MINING COMPANY, a division of Phelps Dodge Corporation, a New York Corporation, for and on behalf of the corporation.



By *Linda M. Stacy*  
Notary Public

8-4-95 @  
ENTERED IN COMPUTER  
1996 Maintenance fee @  
Spwax

**EXHIBIT A**  
**LONE STAR MINING DISTRICT**  
**Graham County**

[LODE (81)]

Name of Claim	Recorded		Location Notice			AMC
	Book	Page	Sec.	Township	Range	Serial Number
Mas No. 9	249	269	27	6S	26E	67657
Mas No. 10	249	270	27	6S	26E	67658
Mas No. 11	249	271	27	6S	26E	67659
Mas No. 12	249	272	27	6S	26E	67660
Mas No. 13	249	273	27	6S	26E	67661
Mas No. 14	249	274	27	6S	26E	67662
Mas No. 15	249	275	27	6S	26E	67663
Mas No. 16	249	276	27	6S	26E	67664
Mas No. 17	249	277	27	6S	26E	67665
Mas No. 18	249	278	27	6S	26E	67666
Mas No. 19	249	279	34	6S	26E	67667
Mas No. 20	249	280	34	6S	26E	67668
Mas No. 21	249	281	34	6S	26E	67669
Mas No. 22	249	282	34	6S	26E	67670
Mas No. 23	249	283	34	6S	26E	67671
Mas No. 24	249	284	34	6S	26E	67672
Mas No. 25	249	285	34	6S	26E	67673
Mas No. 26	249	286	34	6S	26E	67674
Mas No. 27	249	287	34	6S	26E	67675
Mas No. 28	249	288	34	6S	26E	67676
Mas No. 29	249	289	34	6S	26E	67677
Mas No. 30	249	290	34	6S	26E	67678
Mas No. 31	249	291	34	6S	26E	67679
Mas No. 32	249	292	34	6S	26E	67680
Mas No. 33	249	293	34	6S	26E	67681
Mas No. 34	249	294	34	6S	26E	67682
Mas No. 35	249	295	34	6S	26E	67683
Mas No. 36	249	296	34	6S	26E	67684
Mas No. 45	249	297	27	6S	26E	67685
Mas No. 46	249	298	27	6S	26E	67686
Mas No. 47	249	299	27	6S	26E	67687
Mas No. 48	249	300	27	6S	26E	67688
Mas No. 49	249	301	27	6S	26E	67689
Mas No. 50	249	302	27	6S	26E	67690
Mas No. 51	249	303	27	6S	26E	67691
Mas No. 52	249	304	27	6S	26E	67692
Mas No. 53	249	305	27	6S	26E	67693
Mas No. 54	249	306	27	6S	26E	67694
Mas No. 55	249	307	27	6S	26E	67695
Mas No. 56	249	308	27	6S	26E	67696
Mas No. 57	249	309	27	6S	26E	67697
Mas No. 58	249	310	27	6S	26E	67698
Mas No. 59	249	311	27	6S	26E	67699
Mas No. 60	249	312	27	6S	26E	67700
Mas No. 61	249	313	27	6S	26E	67701
Mas No. 62	249	314	27	6S	26E	67702
Mas No. 63	249	315	27	6S	26E	67703
Mas No. 64	249	316	27	6S	26E	67704
Mas No. 65	249	317	27	6S	26E	67705
Mas No. 66	249	318	27	6S	26E	67706
Mas No. 67	249	319	27	6S	26E	67707
Mas No. 68	249	320	27	6S	26E	67708
Mas No. 69	249	321	27	6S	26E	67709
Mas No. 70	249	322	27	6S	26E	67710
Mas No. 71	249	323	27	6S	26E	67711
Mas No. 72	249	324	34	6S	26E	67712
Mas No. 73	249	325	28	6S	26E	67713
Mas No. 74	249	326	28	6S	26E	67714
Mas No. 75	249	327	28	6S	26E	67715
Mas No. 76	249	328	28	6S	26E	67716
Mas No. 77	249	329	28	6S	26E	67717
Mas No. 78	249	330	28	6S	26E	67718
Mas No. 79	249	331	28	6S	26E	67719
Mas No. 80	249	332	28	6S	26E	67720
Mas No. 81	249	333	28	6S	26E	67721
Mas No. 82	249	334	28	6S	26E	67722

(66) 5

9:00 A.M.  
 PHOENIX, ARIZONA  
 JUN 19 1905

<u>Name of Claim</u>	<u>Recorded</u>		<u>Location Notice</u>			<u>AMC Serial Number</u>
	<u>Book</u>	<u>Page</u>	<u>Sec.</u>	<u>Township</u>	<u>Range</u>	
Mas No. 83	249	335	33	6S	26E	67723
Mas No. 84	249	336	33	6S	26E	67724
Mas No. 85	249	337	33	6S	26E	67725
Mas No. 86	249	338	33	6S	26E	67726
Mas No. 87	249	339	33	6S	26E	67727
Mas No. 88	249	340	33	6S	26E	67728
Mas No. 89	249	341	33	6S	26E	67729
Mas No. 90	249	342	33	6S	26E	67730
Mas No. 91	249	343	33	6S	26E	67731
Mas No. 92	249	344	33	6S	26E	67732
Mas No. 93	249	345	33	6S	26E	67733
Mas No. 94	249	346	33	6S	26E	67734
Mas No. 96	249	348	33	6S	26E	67735
Mas No. 98	249	349	33	6S	26E	67736
Mas No. 100	249	350	33	6S	26E	67737

PHOENIX, ARIZONA

JUN 19 1995

1520



UNITED STATES  
DEPARTMENT OF THE INTERIOR  
BUREAU OF LAND MANAGEMENT

RECEIPT AND ACCOUNTING ADVICE

NO. **2103942** 014

WB/AZ

06/19/95

Subject: CLAIM MAINTENANCE FEE 1996 (81)

2 16 13

OK  
8,100.00

Applicant:  
PHELPS DODGE MINING CORP.  
4521 U.S. HIGHWAY 191  
MORENCI, AZ. 85540-9795

Remitter: SAME CK. # 30242256  
602-865-4521

Assignor:

LEASE MANAGEMENT DATA										<input type="checkbox"/> NEW	<input type="checkbox"/> UPDATE	<input type="checkbox"/> PAYMENT
ORIGINAL SERIAL NO.		ASG.	TYPE	ST.	CTY.	FUND SYMBOL			ACRES/UNITS	RATE		
AMC 67657, ET AL												
AMOUNT	ANV. DATE	EXP. DATE	BILL CYC.	S/C	DISTRICT	NEXT BILL	MISC. DATA	U of M	ACTUAL UNITS			
ASSIGNMENT SERIAL NO.		ASG.	TYPE	ST.	CTY.	FUND SYMBOL			ACRES/UNITS	RATE		
AMOUNT	ANV. DATE	EXP. DATE	BILL CYC.	S/C	DISTRICT	NEXT BILL	MISC. DATA	U of M	ACTUAL UNITS			
APPLY REMITTANCE												
ACTION	FUND SYMBOL		CTY.	AMOUNT	Remarks:  AMC 67657-67737  SR							
FILING FEE												
RENTAL												
UNEARNED												
REFUND												
TOTAL												
AMOUNT DUE												
<input type="checkbox"/> Lease in Escrow? <input type="checkbox"/> KGS? <input type="checkbox"/> Auto Escalates? <input type="checkbox"/> Auto Renew?					Of Interest? Operating Rights? Operator Bond Filed?							
					FOR MMS USE ONLY							
					BILLEE	FOREST REFUGE						
					NUMBER							
					OCS SECTION							
					CODE							



**NOTICE!!**

**These documents have been scanned!**

**Do not place un-scanned documents beneath this notice!**

**Do not remove this notice from this file!**

GPO Jacket No. 560-102  
Print Order 61549  
Rise Business Services, LLC  
Job=AZ15 9/17/2019



Box Number= AZ15249



Claim Begin-End: AMC066892-AMC067906

**5 Miscellaneous**



AZ15249-7

AMC066892-AMC066892

**NO  
DOCUMENTS  
FOUND**

NO DOCUMENTS FOUND  
NO DOCUMENTS FOUND



**NOTICE!!**

**These documents have been scanned!**

**Do not place un-scanned documents beneath this notice!**

**Do not remove this notice from this file!**

GPO Jacket No. 560-102  
Print Order 61549  
Rise Business Services, LLC  
Job=AZ15 9/17/2019



Box Number= AZ15249



Claim Begin-End: AMC066892-AMC067906

**6 Location Notices-Amendments and Supporting Documents**



AZ15249-7

AMC066892-AMC066892

**NO  
DOCUMENTS  
FOUND**

NO DOCUMENTS FOUND  
NO DOCUMENTS FOUND